



**AGENDA  
OXFORD CITY COUNCIL REGULAR MEETING**

**COURTHOUSE**

**TUESDAY, APRIL 21, 2026 AT 7:30 PM**

---

Michael Smith, Mayor

Alex French, Vice-Mayor  
Jason Bracken  
William Snavely

Amber Franklin  
Roxanne Ornelas  
Jim Vinch

---

**MEETING PROCEDURE:** Comments from the Public are welcome at two different times during the course of the meeting: (1) Comments on items not on the Agenda, and Consent Agenda items, will be heard under Public Comments – and (2) Comments on all Resolutions and Ordinances will be heard during Council consideration of said item. Please wait until you are recognized by the Mayor, state your name and address so that your comments may be properly recorded and limit your remarks to a period of five minutes or less.

---

1. Roll Call.
2. Pledge of Allegiance.
3. Approval of Agenda.
4. Public Participation.
  - A. Proclamation "Arbor Day"
  - B. Art Community Engagement Survey Presentation
  - C. Public Comments

**The purpose of the public comments section is for members of the public to speak to the City Council on any subject not scheduled on the Agenda, except consent agenda items. To**

**speak, you may approach the podium and wait to be addressed by the Mayor. You will need to state your name and address for the public record. City Council values your comments, and Council rules limit public comments to five minutes for each person. Presentations are not to be in the form of public debate, personal attacks on Council, City staff, or other members of the public, and Council shall not act except to direct the City Manager to take action or schedule the matter for discussion at a later date.**

5. Consent Agenda.

All matters under the Consent Agenda are considered by the City Council to be routine and will be enacted by one motion. Any City Council member may, however, remove an item from consent by request. Items removed for separate discussion will be considered after the motion to approve the Consent Agenda.

- A. Minutes from the April 7, 2026, City Council Meeting. (Heather Barbour, Clerk of Council)

6. Resolutions.

- A. A Resolution Approving Changes To The Tree List Within Oxford's Urban Tree Management Plan. (Reena Murphy, Sustainability Coordinator)
- B. A Resolution Authorizing The City Manager To Sign The Second Amended Subgrant Agreement Detailed In Exhibit A, Between Butler County, Ohio, And The City Of Oxford For \$1,000,000.00 Of American Rescue Plan Act/State And Local Fiscal Recovery Funds To Assist With Affordable Housing Infrastructure, As Allocated By The Butler County Board Of Commissioners. (Jessica Greene, Assistant City Manager)
- C. A Resolution Authorizing The City Manager To Apply For Up To \$3,100,000.00 To The Ohio Housing Finance Agency For Single Family Tax Credits In Partnership With Habitat For Humanity Of Greater Cincinnati For The Clarence Place Project. (Jessica Greene, Assistant City Manager)
- D. A Resolution Authorizing The City Manager To Enter Into A Contract With Tim Lally Chevrolet For The Purchase Of A 2026 Chevrolet 2500HD Crew Cab At A Cost Not To Exceed \$53,071.00. (John Detherage, Fire Chief)
- E. A Resolution Authorizing The City Manager To Explore A New Agreement With The Talawanda Recreation Incorporated Board (TRI Board) Regarding The Future Ownership And Management Of The TRI Community Center And TRI Community Park. (Chad Smith, Director of Parks and Recreation)

7. Ordinances.

**Ordinances are adopted using a two-step procedure. First reading introduces the Ordinance and provides an opportunity for public input on the subject as well as allowing Council to request more information as needed. Second reading is to provide Council with the opportunity to consider new information and to deliberate.**

A. First Reading

1. An Ordinance Repealing Oxford Codified Ordinance Chapter 181, Entitled “Income Tax” (Douglas R. Elliott, Jr., City Manager)

B. Second Reading

1. An Ordinance To Approve Current Replacement Pages To The Oxford Codified Ordinances. (Douglas R. Elliott, Jr., City Manager)

8. Announcements & Communications.

A. Remarks from City Council and City staff.

**The comments expressed by individual members of Council or City staff during this portion of a City Council meeting do not necessarily reflect the views of the City of Oxford, The Oxford City Council, or the City staff.**

B. Future Meetings.

(Note: Meetings are held at the Court House unless otherwise indicated.)

DATE	Meeting		
1. Apr 22	Parks Master Plan Community Meeting	TRI Gym	6:00 p.m.
Apr 28	Board of Zoning Appeals	Courthouse	6:30 p.m.
Apr 29	Charter Review Commission	Courthouse	4:30 p.m.
May 5	City Council Work Session	Courthouse	6:30 p.m.
May 5	City Council	Courthouse	7:30 p.m.
May 6	Environmental Commission	Municipal Building	7:00 p.m.
May 7	Housing Advisory Commission	College@Elm	5:00 p.m.
May 11	Oxford Recreation Board	Municipal Building	12:30 p.m.
May 11	Public Arts Commission of Oxford	Municipal Building	5:30 p.m.
May 12	Planning Commission	Courthouse	7:00 p.m.
May 13	Historic & Architectural Preservation Commission	Courthouse	6:00 p.m.

May 19 City Council

Courthouse 7:30 p.m.

9. Adjourn.

*Office of the Mayor*

# P Proclamation

## Whereas:

in 1872, J. Sterling Morton proposed to the Nebraska Board of Agriculture that a special day be set aside for the planting of trees; and

WHEREAS, this holiday, called Arbor Day, was first observed with the planting of more than one million trees in Nebraska; and

WHEREAS, trees can produce oxygen, provide habitat for wildlife, reduce the erosion of our precious top-soil by wind and water, cut heating and cooling costs, moderate the temperatures, clean the air, and help to absorb rainwater and slow the velocity of storm water runoff; and

WHEREAS, trees are a resource providing us with wood for our homes, fuel for our fires, paper, and countless other wood products, and

WHEREAS, associated with the management of the some 3,695 street, park, and public trees in the community, the City of Oxford has fulfilled the National Arbor Day Foundation's requirements for "Tree City USA" for thirty consecutive years.

NOW, THEREFORE, I, Michael Smith, Mayor of the City of Oxford, Ohio, Tree City, USA, do hereby proclaim that on April 24, 2026, the last Friday of the month of April, the City of Oxford will recognize and participate in the national and international celebration of:

"ARBOR DAY"

I urge all citizens to celebrate Arbor Day and to support efforts to protect our trees and woodlands, and I urge all citizens to plant trees to gladden the heart and promote the well-being of this and future generations.



IN WITNESS WHEREOF, I have hereunto set my hand and caused the seal of Oxford to be affixed this 21st day of April 2026.

*Michael Smith*

MICHAEL SMITH, MAYOR



**MINUTES  
OXFORD CITY COUNCIL REGULAR MEETING  
COURTHOUSE  
TUESDAY, APRIL 7, 2026 AT 7:30 PM**

---

**MEETING PROCEDURE:** Comments from the Public are welcome at two different times during the course of the meeting: (1) Comments on items not on the Agenda, and Consent Agenda items, will be heard under Public Comments – and (2) Comments on all Resolutions and Ordinances will be heard during Council consideration of said item. Please wait until you are recognized by the Mayor, state your name and address so that your comments may be properly recorded and limit your remarks to a period of five minutes or less.

---

1. Roll Call.

A regular meeting of the Oxford City Council was called to order by Mayor Smith on Tuesday, April 7, 2026, at 7:30 p.m. Members in attendance were William Snavelly, Roxanne Ornelas, Jason Bracken, Amber Franklin, Jim Vinch, and Alex French.

Staff Members in Attendance

Mr. Douglas R. Elliott, Jr., City Manager; Ms. Jessica Greene, Assistant City Manager; Mr. Michael Dreisbach, Service Director; Mr. John Detherage, Fire Chief; Mr. John Jones, Police Chief; Ms. Heidi Ridenour, Finance Director; Mr. Sam Perry, Community Development Director; Mr. Chad Smith, Parks and Recreation Director; Mr. Chris Conard, Law Director; and Ms. Heather Barbour, Clerk of Council.

2. Pledge of Allegiance.

3. Approval of Agenda.

Motion – To Approve the Agenda.  
(Voice Vote) 1st Mr. Snavelly 2nd Ms. French  
AYE # 7  
NAY # 0  
ABS # 0

4. Public Participation.

A. Swearing In Of New Officers, (John Jones, Police Chief)

Chief Jones introduced the new officers, Ms. Lauren Uhl and Mr. Dimitri Tuzin. Mr. Chris Conard began swearing in the new officers by instructing Ms. Uhl and Mr. Tuzin to recite the oath. Chief Jones called on Officer Uhl's father to complete the pinning ceremony, and Officer Tuzin's wife to complete the pinning ceremony. Chief Jones thanked Mayor Smith for allowing the time to showcase our officers.

B. Proclamation "Earth Day"

Mr. Dreisbach received the Proclamation on behalf of the Environmental Commission.

C. Enjoy Oxford Annual Report, Ms. Kim Daggy

Ms. Kim Daggy, Executive Director of Enjoy Oxford. Ms. Daggy began her presentation by reviewing the 2025 highlights, followed by new and exciting items for 2026. Ms. Daggy focused on enhancing the City of Oxford's economy through marketing and promotion, visitor engagement, and destination development. Mayor Smith thanked Ms. Daggy for her presentation. (Slides included in minutes)

D. Public Comments

**The purpose of the public comments section is for members of the public to speak to the City Council on any subject not scheduled on the Agenda, except consent agenda items. To speak, you may approach the podium and wait to be addressed by the Mayor. You will need to state your name and address for the public record. City Council values your comments, and Council rules limit public comments to five minutes for each person. Presentations are not to be in the form of public debate, personal attacks on Council, City staff, or other members of the public, and Council shall not act except to direct the City Manager to take action or schedule the matter for discussion at a later date.**

None.

5. Consent Agenda.

All matters under the Consent Agenda are considered by the City Council to be routine and will be enacted by one motion. Any City Council member may, however, remove an item from

consent by request. Items removed for separate discussion will be considered after the motion to approve the Consent Agenda.

Motion – To Approve the Consent Agenda.

(Voice Vote) 1st Ms. French 2nd Ms. Ornelas

AYE # 7

NAY # 0

ABS # 0

- A. Minutes of the March 17, 2026, City Council Meeting. (Heather Barbour, Clerk of Council)
  
- B. Uptown Parks Permit - ROW01063 Wish Upon a Star (Jessica Greene, Assistant City Manager)
  
- C. A Resolution Authorizing The City Manager To Waive The Fees Adopted In The Fee Ordinance For The Street Closures And Parking Meter Fees For The Visitors Bureau (Enjoy Oxford) For The 2026 Annual Summer Music Festival. (Jessica Greene, Assistant City Manager)
  
- D. A Resolution Approving Then And Now Certificates For Purchase Orders Issued Above \$3,000 Where An Invoice Was Received Prior To The Purchase Order Date, As A Requirement Of Ohio Revised Code 5705.41 (d). (Heidi Ridenour, Finance Director)

6. Resolutions.

- A. A Resolution Authorizing The City Manager To Enter Into An Agreement With Xylem, Inc. For The Purchase Of A New Flygt 75-Horsepower N-Series Influent Submersible Pump For The Wastewater Treatment Plant.(Michael Dreisbach, Service Director)

Motion – To Adopt Resolution No. 7804  
(Voice Vote) 1st Ms. French 2nd Mr. Snavelly  
AYE # 7  
NAY # 0  
ABS # 0

Mr. Dreisbach presented his staff report and addressed questions and comments from the Council.

Public Comment - None.

- B. A Resolution Authorizing The City Manager To Enter Into An Agreement With Century Equipment Co. For The Purchase Of A New Toro Groundsmaster 5900-D Large Area Turfgrass Mower For The Streets & Maintenance Division Through The Sourcewell Cooperative Purchasing Contract # 112624-TTC. (Michael Dreisbach, Service Director)

Motion – To Adopt Resolution No. 7805  
(Voice Vote) 1st Ms. French 2nd Mr. Snavelly  
AYE # 7  
NAY # 0  
ABS # 0

Mr. Dreisbach presented his staff report and addressed questions and comments from the Council.

Public Comment - None.

- C. A Resolution Accepting The Bid And Authorizing The City Manager To Enter Into An Agreement With Barrett Paving Materials, Inc. For The 2026 Street Resurfacing And Maintenance Program At A Cost Of \$646,969.00 With Alternate #4 Costing \$47,285.00 Plus A Contingency In The Amount Of \$5,746.00 For A Total Cost Not To Exceed \$700,000.00. (Michael Dreisbach, Service Director)

Motion – To Adopt Resolution No. 7806  
(Voice Vote) 1st Ms. French 2nd Mr. Snavelly  
AYE # 7  
NAY # 0  
ABS # 0

Mr. Dreisbach presented his staff report and addressed questions from the Council.

Public Comment - None.

- D. A Resolution Of Council Authorizing The City Manager To Submit A Grant Application To The Ohio-Kentucky-Indiana (OKI) Regional Council Of Governments, Requesting Funding From The Surface Transportation Block Grant Program For A Pavement Resurfacing Grant For US27 From Locust Street To Ringwood Road. (Michael Dreisbach, Service Director)

Motion – To Adopt Resolution No. 7807  
(Voice Vote) 1st Ms. French 2nd Mr. Snavelly  
AYE # 7  
NAY # 0  
ABS # 0

Mr. Dreisbach presented his staff report and addressed questions from the Council.

Public Comment - None.

- E. A Resolution Accepting The Bid And Authorizing The City Manager To Enter Into An Agreement With Ford Development Corporation For The Installation Of A New 48 Inch Stormwater Conduit On Bonham Road Utilizing Grant Funding From The Ohio Public Works Commission. (Michael Dreisbach, Service Director)

Motion – To Adopt Resolution No. 7808  
(Voice Vote) 1st Ms. French 2nd Mr. Snavelly  
AYE # 7  
NAY # 0  
ABS # 0

Mr. Dreisbach presented his staff report and addressed questions from the Council.

Public Comment - None.

- F. A Resolution Authorizing The City Manager To Sign The Second Amended Subgrant Agreement Detailed In Exhibit A, Between Butler County, Ohio, And The City Of Oxford For \$1,000,000.00 Of American Rescue Plan Act/State And Local Fiscal Recovery Funds To Assist With Affordable Housing Infrastructure, As Allocated By The Butler County Board Of Commissioners.(Jessica Greene, Assistant City Manager)

Motion – To Adopt Resolution No. 7809  
(Voice Vote) 1st Ms.French 2nd Mr. Snavelly  
AYE # 7  
NAY # 0  
ABS # 0

Ms. Greene presented her staff report and addressed questions and comments from the Council.

Public Comment - None.

- G. A Resolution Authorizing The Application For \$2,824,545.00 Through The Ohio-Kentucky-Indiana (OKI) Regional Council Of Governments (OKI) Surface Transportation Block Grant Program And To Provide A Match Up To \$2,300,000.00 For The Construction Of Phase 6 Of The Oxford Area Trail, Connecting The Oxford Community Park Over To The Black Covered Bridge. (Jessica Greene, Assistant City Manager)

Motion – To Amend By Changing The Amount Requested To Read "The Application For Up To \$3,9,000.000.00."

(Voice Vote) 1st Mr. Snavelly 2nd Mr. Bracken

AYE # 7

NAY # 0

ABS # 0

Motion – To Adopt Resolution No. 7810 as Amended.

(Voice Vote) 1st Ms. French 2nd Ms. Franklin

AYE # 7

NAY # 0

ABS # 0

Ms. Greene presented her staff report and addressed questions and comments from the Council.

Public Comment - None.

- H. A Resolution To Update The City Of Oxford's Complete Streets Policy As Referenced In Exhibit A. (Jessica Greene, Assistant City Manager)

Motion – To Adopt Resolution No. 7811

(Voice Vote) 1st Ms. French 2nd Mr. Snavelly

AYE # 7

NAY # 0

ABS # 0

Ms. Greene presented her staff report and addressed questions and comments from the Council.

Public Comment - None.

- I. A Resolution Accepting The Insurance Bid Of Insurance Specialist Group, Inc., DBA Love Insurance Partners For The City's Property And Casualty Insurance Coverage For 2026. (Heidi Ridenour, Finance Director)

Motion – To Adopt Resolution No. 7812  
(Voice Vote) 1st Ms. French 2nd Mr. Snavelly  
AYE # 7  
NAY # 0  
ABS # 0

Ms. Ridenour presented her staff report and addressed questions and comments from the Council.

Public Comment - None.

7. Ordinances.

**Ordinances are adopted using a two-step procedure. First reading introduces the Ordinance and provides an opportunity for public input on the subject as well as allowing Council to request more information as needed. Second reading is to provide Council with the opportunity to consider new information and to deliberate.**

A. First Reading

1. An Ordinance To Approve Current Replacement Pages To The Oxford Codified Ordinances. (Douglas R. Elliott, Jr., City Manager)

Mr. Elliott presented his staff report and addressed questions and comments from the Council.

Public Comment - None.

B. Second Reading

1. An Ordinance Repealing Oxford Codified Ordinance Section 507.03 Entitled Fire Civil Citations And Adopting New Oxford Codified Ordinance Section 507.03 Entitled Fire Civil Citations. (John Detherage, Fire Chief)

Motion – To Adopt Ordinance No. 3861  
(Roll Call Vote) 1st Ms. French 2nd Mr. Snavelly

AYE # 7

Mr. Snavelly, Mr. Vinch, Mr. Bracken, Ms. Franklin, Ms. French, Mr. Ornelas, and Mayor Smith.

NAY # 0

ABS # 0

Chief Detherage presented his staff report and addressed questions from the Council.

Public Comment - None.

8. Announcements & Communications.

A. Remarks from City Council and City staff.

**The comments expressed by individual members of Council or City staff during this portion of a City Council meeting do not necessarily reflect the views of the City of Oxford, The Oxford City Council, or the City staff.**

B. Future Meetings.

(Note: Meetings are held at the Court House unless otherwise indicated.)

DATE	Meeting		
1. Apr 8	Historic & Architectural Preservation Commission	Courthouse	6:00 p.m.
Apr 9	Charter Review Commission	Municipal Building	4:00 p.m.
Apr 13	Oxford Recreation Board	Municipal Building	12:30 p.m.
Apr 13	Public Arts Commission of Oxford	Municipal Building	5:30 p.m.
Apr 14	Planning Commission	Courthouse	7:00 p.m.
Apr 15	Board of Building Appeals	Courthouse	5:30 p.m.

Apr17	Oxford Parking & Transportation Advisory Board	Municipal Building	9:00 a.m.
Apr 21	City Council	Courthouse	7:30 p.m.
Apr 28	Board of Zoning Appeals	Courthouse	6:30 p.m.

9. Adjourn.

Motion – To Adjourn at 8:45 p.m.  
(Voice Vote) 1st Mr. Snavely 2nd Ms. French  
AYE # 7  
NAY # 0  
ABS # 0

2025 Year in Review  
+ More!



Presented by:

Contents :  
Overview/Mission  
2025 Highlights  
2026 New & Exciting  
Contact Information




Kim Daggy, Executive Director



---

## Mission Statement

The Oxford Visitors Bureau   
is a destination development and visitor bureau organization.

Our mission is to enhance the economy of the City of Oxford through:

- Marketing & Promotion Efforts
- Visitor Engagement
- Destination Development

2025



# Marketing & Promotion

Print + Digital Ads



## Compass Magazine

Spring Vibes- w/HW & Natural Areas

Summer- w/Chamber & Wine Festival

Fall- w/Chamber & OPRD Farm & Flea, Holiday Fest

## Ohio Magazine

TBC InSider's Guide

March Birthday Issue Butler County

## Ohio On Tap App

DORA

Wine Festival

Oxtoberfest

Sponsor MU Athletics Basketball, Hockey

MPI w/MU Conference Services Small Meetings

Meta Always On Approach

2025



# Visitor Engagement

Website



Itineraries + Influencers


Hockey Thrills and Chill in Oxford  
Nov 2025

Emily & Zack (Park Wanderers)

10 Locations | 161 Photos | 42 Videos

## #3500 WelcomeGuide Distribution

- Hotels & AirBnBs
- MU Orientation
- My Ohio Fun
- Requests



2025




# Destination Development

New events



## Unveiling Ceremony

History



NOW AVAILABLE IN AUDIO FORMAT!



ENJOYOXFORD.ORG/BLACK-HISTORY



2026




# New & Exciting


Search events and places to add

Edit days

**10 ATTRACTIONS TO VISIT**

4  ★ 4.8  
 10 S College Ave, Oxford, OH 45056, USA  
 Welcome to the Oxford Community Arts Center, where creativity comes alive in a vibrant atmosphere! This lively hub of artistic expression is a sanctuary for every art enthusiast, offering a kaleidoscope of events, classes, and exhibitions that cater to all ages. Whether you're keen to explore the visual arts, engage with performing arts, or participate in workshops, there's something here for everyone. With its energetic community spirit and diverse programming, the center serves as a gathering place for artists, families, and friends to connect and celebrate creativity. Step inside and let the vivid colors and rhythmic sounds inspire you to unleash your inner artist!

0.6 mi, 3 mins

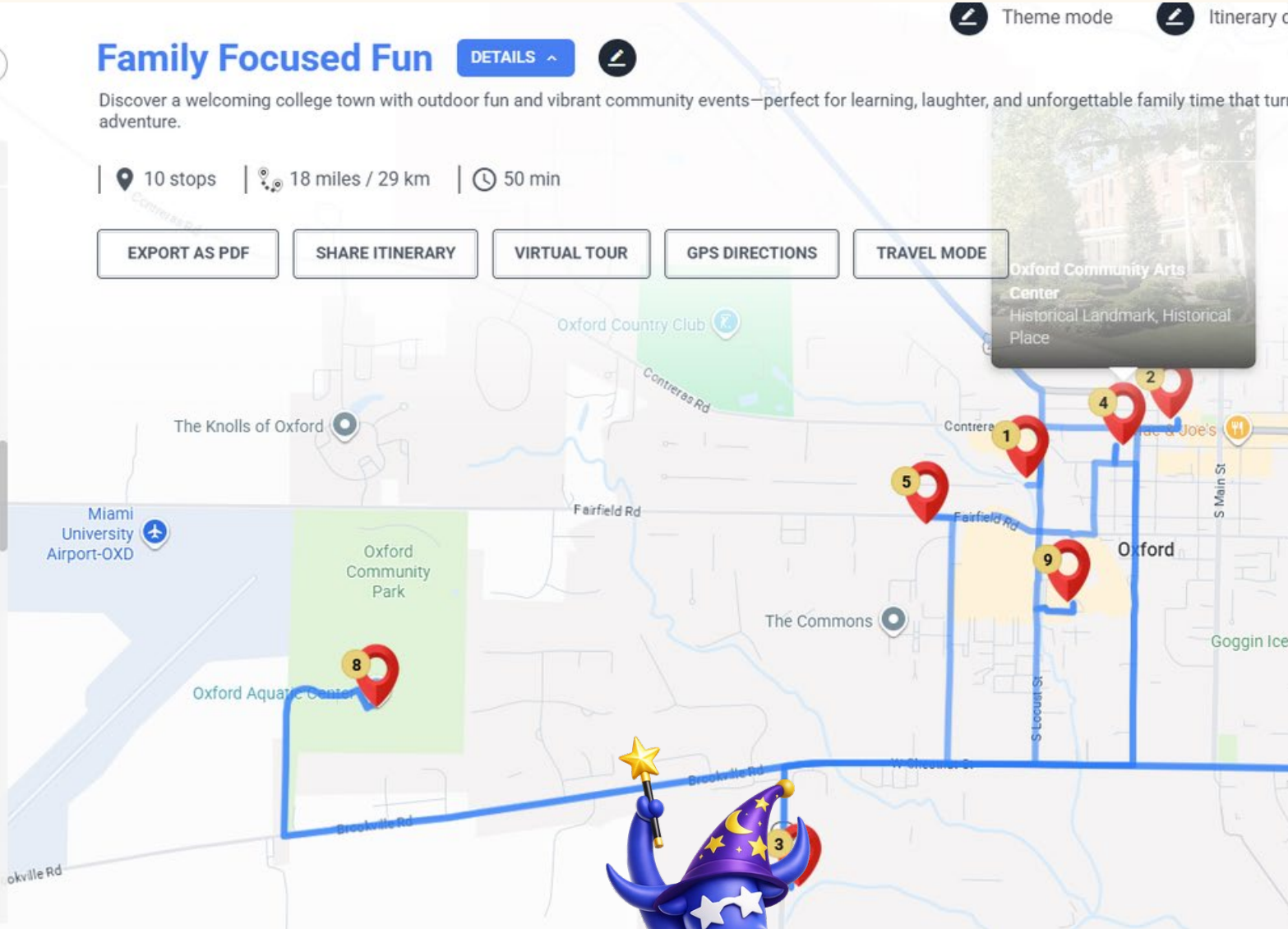
5  ★ 4.2

**Family Focused Fun** DETAILS

Discover a welcoming college town with outdoor fun and vibrant community events—perfect for learning, laughter, and unforgettable family time that turn adventure.

10 stops | 18 miles / 29 km | 50 min

EXPORT AS PDF SHARE ITINERARY VIRTUAL TOUR GPS DIRECTIONS TRAVEL MODE




6 Itineraries & AI Travel Planner "Rockin Ox"





## Contact Information

*Thank  
you!*

Info@EnjoyOxford.org

(513) 523-8687

EnjoyOxford.org

# Public Comment To Council



**Please note:** Comments must be received by 2:00 pm the day of the council meeting to be shared with City Council members. Comments will be included in the minutes under the public comment section.

\* **First Name**

David

Enter your First Name

\* **Last Name**

Chappell

Enter your Last Name

\* **Address**

514 Brookview Court

\* **City**

Oxford

\* **State**

OH

\* **Email**

chappeldsc@yahoo.com

**Phone**

5136689339

\* **I am a...**

- Visitor
- Resident (i.e. must live within the corporate boundaries)
- Business Manager
- Business Owner
- Employee in Oxford
- Student
- Other

\* **Comment(s)**

I just read in the Oxford Free Press where council approved a Glenwood Energy request to raise the monthly gas meter charge from \$14 to \$22. That is a 57% increase. Many times in the summer, the only charge I face with gas usage is the monthly meter charge. I can think of no other expense I face that increased this much in one year. I love how all government groups complain about affordability as a big issue for citizens and then turn around and apply the largest increases through government action (property taxes as just another example).

Make a public comment for review by City Council

# History

Update By: **Jessica Greene**

Public - [5 days ago \(\)](#) - #1

---

- Changed status from **Open** to **Acknowledged**

Dear Mr. Chappell,

This email acknowledges receipt of your public comment to City Council. We will share your comment with Council members, and it will be made a part of the public record.

Please reach out with any additional comments or questions.

Sincerely,

Jessica Greene, Assistant City Manager



The City of Oxford  
 (513) 524-5200  
 15 S. College Ave.  
 Oxford, OH 45056

## STAFF REPORT

<b>ORIGINATING DEPARTMENT:</b>	City Manager
<b>PREPARED BY:</b>	Reena Murphy
<b>DATE PREPARED:</b>	4/14/2026
<b>COUNCIL MEETING DATE:</b>	April 21, 2026
<b>AGENDA TITLE:</b>	A Resolution Approving Changes To The Tree List Within Oxford’s Urban Tree Management Plan. (Reena Murphy, Sustainability Coordinator)
<b>COUNCIL GOAL AREA:</b>	A Sustainable Oxford
<b>BUDGETED AMOUNT:</b>	
<b>ACCOUNT CODE:</b>	
<b>RECOMMENDATION:</b>	Approval
<b>CITY MANAGER/DEPT HEAD APPROVAL:</b>	DRE JG

---

### DISCUSSION:

One of the goals outlined in Oxford's Climate Action Plan is to "Revise Tree Planting Lists by 2025 to select for those native to North America and tolerant of projected climate change". Furthermore, revising the approved street tree list is listed as a 2026 Council Goal.

In Fall of 2025, Staff worked with a senior capstone group through Miami's Institute for the Environment and Sustainability (IES) to make recommendations for editing Oxford's tree list. Key evaluation criteria included: Native to North America, tolerant of projected climate change, potentially invasive, tolerant of urban environments, carbon sequestration potential, deer resistance, and fruit litter.

At the December 2025 Environmental Commission meeting, the students, the commission, staff, and ODNR's Urban Forester, all discussed the proposed changes. In February 2026, Environmental Commission and staff made minor edits to the student recommendations. Environmental Commission unanimously recommended the proposed list be adopted by Council.

**RESOLUTION NO.**

A RESOLUTION APPROVING CHANGES TO THE TREE LIST WITHIN OXFORD'S URBAN TREE MANAGEMENT PLAN.

WHEREAS, "Expand the city's urban tree canopy by supporting tree planting and urban forestry programs" (S4-A2) was identified as a community priority through the Oxford Tomorrow Comprehensive Plan; and

WHEREAS, one of the listed goals in Oxford's Climate Action Plan is "Revise Tree Planting Lists by 2025 to select for those native to North America and tolerant of projected climate change."; and

WHEREAS, the Tree Planting List is a component of Oxford's Urban Tree Management Plan; and

WHEREAS, the Environmental Commission has reviewed and unanimously recommended the proposed tree list for adoption by Council.

THE COUNCIL OF THE CITY OF OXFORD, OHIO, HEREBY RESOLVES THAT:

SECTION 1: Council hereby accepts the recommendation of the Environmental Commission and approves the proposed Tree Planting List.

SECTION 2: This resolution shall take effect at the earliest date allowed by law.

\_\_\_\_\_  
MAYOR

ADOPTED:

ATTEST:

\_\_\_\_\_  
CLERK OF OXFORD CITY COUNCIL

INTRODUCED BY: COUNCILORS JASON BRACKEN & JIM VINCH

PREPARED BY: LAW (STAFF)

## SMALL TREES

To be planted *no closer than 30 feet apart*, in tree lawns or public right-of-way that is at least 3 feet wide. The average 30-year mature tree height less than 30 feet.

<u>Common Name(s)</u>	<u>Scientific Name (Family, Genus, Species)</u>
<del>Hedge Maple (Field Maple)</del>	<del><i>Aceraceae Acer campestre</i></del>
<del>Amur Maple</del>	<del><i>Aceraceae Acer ginnala</i></del>
Paperbark Maple	<i>Aceraceae Acer griseum</i>
<del>Tartarian Maple</del>	<del><i>Aceraceae Acer tartaricum</i></del>
American Smoketree N	<i>Anacardiaceae Cotinus obovatus</i>
American Hop-Hornbeam C, N	<i>Betulaceae Ostrya virginiana</i>
<del>Cornelian Cherry Dogwood (tree form) N</del>	<del><i>Cornaceae Cornus mas</i></del>
<del>Pagoda Dogwood (tree form) C, N, S</del>	<del><i>Cornaceae Cornus alternifolia</i></del>
<del>(Alternate Leaf Dogwood or Green Osier)</del>	
<del>Amur Maackia</del>	<del><i>Fabaceae Maackia amurensis</i></del>
Saucer Magnolia	<i>Magnoliaceae Magnolia soulangeana</i>
Star Magnolia	<i>Magnoliaceae Magnolia stellata</i>
<del>Fringetree (white fringetree) SE U.S.</del>	<del><i>Oleaceae Chionanthus virginicus</i></del>
'Ivory Silk' Japanese Tree Lilac	<i>Oleaceae Syringa reticulata</i> 'Ivory Silk'
Thornless Cockspur Hawthorn C, N, S	<i>Rosaceae Crataegus crusgalli</i> 'Inermis'
<del>Centurion Crabapple (tree form) Malus is C, N, S</del>	<del><i>Rosaceae Malus</i> 'Centzam'</del>
Harvest Gold Crabapple (tree form) <i>Malus</i> is C, N, S	<i>Rosaceae Malus</i> 'Hargozam' Prairiefire
Crabapple (tree form) <i>Malus</i> is C, N, S	<i>Rosaceae Malus</i> 'Prairiefire'
Sugar Tyme Crabapple (tree form) <i>Malus</i> is C, N, S	<i>Rosaceae Malus</i> 'Sutyzam'
Amur Cork (Chinese Cork), male only	<i>Rutaceae Phellodendron amurense</i>
<del>Two-Winged Silverbell (Snowdrop Tree)</del>	<del><i>Sytracaceae Halesia diptera</i></del>
<del>Native to US</del>	
<del>Shadblow Serviceberry C, N, S</del>	<del><i>Rosaceae Amelanchier canadensis</i></del>
<del>Eastern Redbud C, N</del>	<del><i>Cercis canadensis</i></del>

---

### OXFORD'S URBAN TREE MANAGEMENT PLAN

C: Considered "Common" in Ohio Department of Natural Resources, Division of Forestry (ODNR)" Index of Ohio Trees"

N: Considered a generally "Native" tree species by the ODNR

S: Suggested by ODNR in "Selecting Trees for Your Needs" January, 2009

## MEDIUM TREES

To be planted *no closer than 40 feet apart*, in tree lawns or public right-of-way that is at least 5 feet wide. The average 30-year mature tree height less than 45 feet.

<u>Common Name(s)</u>	<u>Scientific Name (Family, Genus, Species)</u>
<del>Japanese Maple</del>	<del><i>Aceraceae Acer palmatum</i></del>
<del>Black Alder N, S</del>	<del><i>Betulaceae Alnus glutinosa</i></del>
Heritage River Birch C, N, S	<i>Betulaceae Betula nigra</i>
<del>American Hornbeam N</del>	<del><i>Betulaceae Carpinus caroliniana</i></del>
<del>Turkish Filbert (Hazelnut)</del>	<del><i>Betulaceae Corylus colurna</i></del>
Katsura Tree	<i>Cercidiphyllaceae Cercidiphyllum japonicum</i>
Hardy Rubber Tree	<i>Eucommiaceae Eucommia ulmoides</i>
Yellowwood N (American or Kentucky Yellowwood)	<i>Fabaceae Cladrastis kentuckea</i>
Thornless Honeylocust C, N, S	<i>Fabaceae Gleditsia triacanthos</i> ‘Inermis’
<del>Japanese Pagoda Tree (Chinese Scholar Tree)</del>	<del><i>Fabaceae Sophora japonica</i></del>
<del>Sassafras C, N</del>	<del><i>Lauraceae Sassafras albidum</i></del>
<del>Shadblow Serviceberry C, N, S</del>	<del><i>Rosaceae Amelanchier arborea</i></del>
Allegheny Serviceberry C, N, S (Smooth Serviceberry)	<i>Rosaceae Amelanchier laevis</i>
<del>Sargent Cherry</del>	<del><i>Rosaceae Prunus sargentii</i></del>
<del>Goldenrain Tree</del>	<del><i>Spindaceae Koelreuteria paniculata</i></del>
Crimean Linden (Caucasian Lime)	<i>Tiliaceae Tilia x. euchlora</i>
Zelkova (Japanese Elm)	<i>Ulmaceae Zelkova serrata</i>
<del>American Hop Hornbeam N</del>	<del><i>Betulaceae Ostrya virginiana</i></del>
<del>Blackjack Oak N</del>	<del><i>Fagaceae Quercus marilandica</i></del>
<del>Carolina Silverbell C</del>	<del><i>Styracaceae Halesia carolina</i></del>
<del>Chalk Maple</del>	<del><i>Sapindaceae Acer leucoderme</i></del>

---

### OXFORD’S URBAN TREE MANAGEMENT PLAN

C: Considered “Common” in Ohio Department of Natural Resources, Division of Forestry (ODNR) “Index of Ohio Trees”

N: Considered a generally “Native” tree species by the ODNR

S: Suggested by ODNR in “Selecting Trees for Your Needs” January, 2009

<u>Chinese Buckeye</u>	<u><i>Sapindaceae Aesculus chinensis</i></u>
<u>Chinese Pistache</u>	<u><i>Anacardiaceae Pistacia chinensis</i></u>
<u>Green Hawthorn</u>	<u><i>Rosaceae Crataegus viridis</i></u>
<u>Henry Maple</u>	<u><i>Sapindaceae Acer henryi</i></u>
<u>Nuttall Oak</u>	<u><i>Fagaceae Quercus texana</i></u>
<u>Ohio Buckeye C, N</u>	<u><i>Sapindaceae Aesculus glabra</i></u>
<u>Persian Ironwood</u>	<u><i>Hamamelidaceae Parrotia persica</i></u>
<u>Sourwood C, N</u>	<u><i>Ericaceae Oxydendrum arboreum</i></u>
<u>Yoshino Cherry</u>	<u><i>Rosaceae Prunus x yedoensis</i></u>
<u>Yulan Magnolia</u>	<u><i>Magnoliaceae Magnolia denudata</i></u>

---

OXFORD'S URBAN TREE MANAGEMENT PLAN

C: Considered "Common" in Ohio Department of Natural Resources, Division of Forestry (ODNR)" Index of Ohio Trees"

N: Considered a generally "Native" tree species by the ODNR

S: Suggested by ODNR in "Selecting Trees for Your Needs" January, 2009

## LARGE TREES

To be planted *no closer than 50 feet apart*, in tree lawns or public right-of-way that is at least 8 feet wide. The average 30-year mature tree height greater than 45 feet.

<u>Common Name(s)</u>	<u>Scientific Name (Family, Genus, Species)</u>
<del>Norway Maple</del>	<del><i>Aceraceae Acer platanoides</i> ¶</del>
Red Maple C,N,S	<i>Aceraceae Acer rubrum</i>
<del>Autumn Blaze Freeman Maple</del>	<del><i>Aceraceae Acer rubrum freemanii</i> ‘Autumn Blaze’ ¶</del>
Sugar Maple C, N, S	<i>Aceraceae Acer saccharum</i>
Sugarberry (Native to the U.S.)	<i>Betulaceae Celtis laevigata</i>
<del>All Seasons Sugarberry (Native to the U.S.)</del>	<del><i>Betulaceae Celtis laevigata</i> ‘Sugarberry’ ¶</del>
<del>Black Tupelo (Blackgum) N</del>	<del><i>Cornaceae Nyssa sylvatica</i> ¶</del>
Eastern Red Cedar C, N, S	<i>Cupressaceae Juniperus virginiana</i>
Dawn Redwood	<i>Cupressaceae Metasequoia glyptostroboides</i>
Bald Cypress C, N, S	<i>Cupressaceae Taxodium distichum</i>
Kentucky Coffeetree - male only N	<i>Fabaceae Gymnocladus dioica</i>
<del>American Beech (North American Beech) C, N</del>	<del><i>Fagaceae Fagus grandifolia</i> ¶</del>
<del>European Beech (Common Beech)</del>	<del><i>Fagaceae Fagus sylvatica</i> ¶</del>
Attention Oak N	<i>Fagaceae Quercus rubra</i> ‘Attention’
White Oak C, N, S	<i>Fagaceae Quercus alba</i>
<del>Sawtooth Oak C</del>	<del><i>Fagaceae Quercus acutissima</i> ¶</del>
<del>Scarlet Oak C, N, S</del>	<del><i>Fagaceae Quercus coccinea</i> ¶</del>
<del>Shingle Oak (Laurel Oak) C, N, S</del>	<del><i>Fagaceae Quercus imbricaria</i> ¶</del>
English Oak (Pedunculate Oak) C	<i>Fagaceae Quercus robur</i>
Red Oak C, N, S (Northern Red or Champion Oak)	<i>Fagaceae Quercus rubra</i>
Shumard Oak C, N	<i>Fagaceae Quercus shumardii</i>
Burr Oak (Bur or Mossycup Oak) C, N	<i>Fagaceae Quercus macrocarpa</i>
Chinkapin Oak (Chinquapin Oak) C, N	<i>Fagaceae Quercus muehlenbergii</i>
Ginkgo (Maidenhair tree) - male only	<i>Ginkgoaceae Ginkgo biloba</i>
Sweetgum C, N, S	<i>Hamelidaceae Liquidambar styraciflua</i>
Tulip tree (Tulip Poplar) C, N, S	<i>Magnoliaceae Liriodendron tulipifera</i>
<del>Cucumbertree Magnolia C, N</del>	<del><i>Magnoliaceae Magnolia acuminata</i> ¶</del>

### OXFORD’S URBAN TREE MANAGEMENT PLAN

C: Considered “Common” in Ohio Department of Natural Resources, Division of Forestry (ODNR) “Index of Ohio Trees”

N: Considered a generally “Native” tree species by the ODNR

S: Suggested by ODNR in “Selecting Trees for Your Needs” January, 2009

## LARGE TREES

(continued)

<u>Common Name(s)</u>	<u>Scientific Name (Family, Genus, Species)</u>
<del>Silver Linden</del>	<del>Malvaceae <i>Tilia tomentosa</i> ¶</del>
European Larch	<i>Pinaceae Larix decidua</i>
<del>Tamarack</del>	<del>Pinaceae <i>Larix laricina</i> ¶</del>
(Eastern, American, or Black Larch, or Hackmatack) Native to Canada, upper Midwest and NE states	
London Plane Tree (hybrid of native Sycamore)	<i>Platanaceae Platanus x acerifolia</i>
America Linden (American Basswood) N	<i>Tiliaceae Tilia americana</i>
Littleleaf Linden	<i>Tiliaceae Tilia cordata</i>
Bigleaf Linden	
Prairie Pride Hackberry C, N	<i>Ulmaceae Celtis occidentalis</i> ‘Prairie Pride’
Princeton Elm <i>U. americana</i> is native	<i>Ulmaceae Ulmus americana</i> ‘Princeton’
Valley Forge Elm <i>U. americana</i> is native	<i>Ulmaceae Ulmus americana</i> ‘Valley Forge’
Homestead Elm	<i>Ulmaceae Ulmus</i> ‘Homestead’
Pioneer Elm	<i>Ulmaceae Ulmus</i> ‘Pioneer’
Regal Elm	<i>Ulmaceae Ulmus</i> ‘Regal’
Accolade (trademarked) Elm	<i>Ulmaceae Ulmus davidian</i> var. <i>japonica</i> ‘Morton’

---

### OXFORD’S URBAN TREE MANAGEMENT PLAN

C: Considered “Common” in Ohio Department of Natural Resources, Division of Forestry (ODNR) “Index of Ohio Trees”

N: Considered a generally “Native” tree species by the ODNR

S: Suggested by ODNR in “Selecting Trees for Your Needs” January, 2009

## SMALL TREES

To be planted *no closer than 30 feet apart*, in tree lawns or public right-of-way that is at least 3 feet wide. The average 30-year mature tree height less than 30 feet.

<u>Common Name(s)</u>	<u>Scientific Name (Family, Genus, Species)</u>
Paperbark Maple	<i>Aceraceae Acer griseum</i>
American Smoketree N	<i>Anacardiaceae Cotinus obovatus</i>
American Hop-Hornbeam C, N	<i>Betulaceae Ostrya virginiana</i>
Eastern Redbud C, N	<i>Cercis canadensis</i>
Saucer Magnolia	<i>Magnoliaceae Magnolia soulangeana</i>
Star Magnolia	<i>Magnoliaceae Magnolia stellate</i>
‘Ivory Silk’ Japanese Tree Lilac	<i>Oleaceae Syringa reticulata</i> ‘Ivory Silk’
Shadblow Serviceberry C, N, S	<i>Rosaceae Amelanchier canadensis</i>
Thornless Cockspur Hawthorn C, N, S	<i>Rosaceae Crataegus crusgalli</i> ‘Inermis’
Harvest Gold Crabapple (tree form)	<i>Rosaceae Malus</i> ‘Hargozam’ Prairiefire
<i>Malus</i> is C, N, S	
Crabapple (tree form) <i>Malus</i> is C, N, S	<i>Rosaceae Malus</i> ‘Prairiefire’
Sugar Tyme Crabapple (tree form)	<i>Rosaceae Malus</i> ‘Sutyzam’
<i>Malus</i> is C, N, S	

---

### OXFORD’S URBAN TREE MANAGEMENT PLAN

C: Considered “Common” in Ohio Department of Natural Resources, Division of Forestry (ODNR)” Index of Ohio Trees”

N: Considered a generally “Native” tree species by the ODNR

S: Suggested by ODNR in “Selecting Trees for Your Needs” January, 2009

## MEDIUM TREES

To be planted *no closer than 40 feet apart*, in tree lawns or public right-of-way that is at least 5 feet wide. The average 30-year mature tree height less than 45 feet.

<u>Common Name(s)</u>	<u>Scientific Name (Family, Genus, Species)</u>
Chinese Pistache	<i>Anacardiaceae Pistacia chinensis</i>
Heritage River Birch C, N, S	<i>Betulaceae Betula nigra</i>
American Hop Hornbeam N	<i>Betulaceae Ostrya virginiana</i>
Katsura Tree	<i>Cercidiphyllaceae Cercidiphyllum japonicum</i>
Sourwood C, N	<i>Ericaceae Oxydendrum arboreum</i>
Hardy Rubber Tree	<i>Eucommiaceae Eucommia ulmoides</i>
Yellowwood N (American or Kentucky Yellowwood)	<i>Fabaceae Cladrastis kentukea</i>
Thornless Honeylocust C, N, S	<i>Fabaceae Gleditsia triacanthos</i> ‘Inermis’
Nuttall Oak	<i>Fagaceae Quercus texana</i>
Blackjack Oak N	<i>Fagaceae Quercus marilandica</i>
Persian Ironwood	<i>Hamamelidaceae Parrotia persica</i>
Yulan Magnolia	<i>Magnoliaceae Magnolia denudata</i>
Allegheny Serviceberry C, N, S (Smooth Serviceberry)	<i>Rosaceae Amelanchier laevis</i>
Green Hawthorn	<i>Rosaceae Crataegus viridis</i>
Yoshino Cherry	<i>Rosaceae Prunus x yedoensis</i>
Henry Maple	<i>Sapindaceae Acer henryi</i>
Chalk Maple	<i>Sapindaceae Acer leucoderme</i>
Chinese Buckeye	<i>Sapindaceae Aesculus chinensis</i>
Ohio Buckeye C, N	<i>Sapindaceae Aesculus glabra</i>
Carolina Silverbell C	<i>Styracaceae Halesia carolina</i>
Crimean Linden (Caucasian Lime)	<i>Tiliaceae Tilia x. euchlora</i>
Zelkova (Japanese Elm)	<i>Ulmaceae Zelkova serrata</i>

---

### OXFORD’S URBAN TREE MANAGEMENT PLAN

C: Considered “Common” in Ohio Department of Natural Resources, Division of Forestry (ODNR) “Index of Ohio Trees”

N: Considered a generally “Native” tree species by the ODNR

S: Suggested by ODNR in “Selecting Trees for Your Needs” January, 2009

## LARGE TREES

To be planted no closer than 50 feet apart, in tree lawns or public right-of-way that is at least 8 feet wide. The average 30-year mature tree height greater than 45 feet.

<u>Common Name(s)</u>	<u>Scientific Name (Family, Genus, Species)</u>
Red Maple C,N,S	<i>Aceraceae Acer rubrum</i>
Sugar Maple C, N, S	<i>Aceraceae Acer saccharum</i>
Sugarberry (Native to the U.S.)	<i>Betulaceae Celtis laevigata</i>
Eastern Red Cedar C, N, S	<i>Cupressaceae Juniperus virginiana</i>
Dawn Redwood	<i>Cupressaceae Metasequoia glyptostroboides</i>
Bald Cypress C, N, S	<i>Cupressaceae Taxodium distichum</i>
Kentucky Coffeetree - male only N	<i>Fabaceae Gymnocladus dioica</i>
Attention Oak N	<i>Fagaceae Quercus rubra</i> ‘Attention’
White Oak C, N, S	<i>Fagaceae Quercus alba</i>
English Oak (Pedunculate Oak) C	<i>Fagaceae Quercus robur</i>
Red Oak C, N, S	<i>Fagaceae Quercus rubra</i>
(Northern Red or Champion Oak)	
Shumard Oak C, N	<i>Fagaceae Quercus shumardii</i>
Burr Oak (Bur or Mossycup Oak) C, N	<i>Fagaceae Quercus macrocarpa</i>
Chinkapin Oak (Chinquapin Oak) C, N	<i>Fagaceae Quercus muehlenbergii</i>
Ginkgo (Maidenhair tree) - male only	<i>Ginkgoaceae Ginkgo biloba</i>
Sweetgum C, N, S	<i>Hamelidaceae Liquidambar styraciflua</i>
European Larch	<i>Pinaceae Larix decidua</i>
(Eastern, American, or Black Larch, or Hackmatack) Native to Canada, upper Midwest and NE states	
London Plane Tree (hybrid of native Sycamore)	<i>Platanaceae Platanus x acerifolia</i>
American Linden (American Basswood) N	<i>Tiliaceae Tilia americana</i>
Littleleaf Linden	<i>Tiliaceae Tilia cordata</i>
Bigleaf Linden	<i>Tiliaceae Tilia platyphyllos</i>
Prairie Pride Hackberry C, N	<i>Ulmaceae Celtis occidentalis</i> ‘Prairie Pride’
Princeton Elm <i>U. americana</i> is native	<i>Ulmaceae Ulmus americana</i> ‘Princeton’

---

### OXFORD’S URBAN TREE MANAGEMENT PLAN

C: Considered “Common” in Ohio Department of Natural Resources, Division of Forestry (ODNR)” Index of Ohio Trees”

N: Considered a generally “Native” tree species by the ODNR

S: Suggested by ODNR in “Selecting Trees for Your Needs” January, 2009

## LARGE TREES

(continued)

<u>Common Name(s)</u>	<u>Scientific Name (Family, Genus, Species)</u>
Valley Forge Elm <i>U. americana</i> is native	<i>Ulmaceae Ulmus americana</i> 'Valley Forge'
Homestead Elm	<i>Ulmaceae Ulmus</i> 'Homestead'
Pioneer Elm	<i>Ulmaceae Ulmus</i> 'Pioneer'
Regal Elm	<i>Ulmaceae Ulmus</i> 'Regal'
Accolade (trademarked) Elm	<i>Ulmaceae Ulmus davidian</i> var. <i>japonica</i> 'Morton'

---

### OXFORD'S URBAN TREE MANAGEMENT PLAN

C: Considered "Common" in Ohio Department of Natural Resources, Division of Forestry (ODNR) "Index of Ohio Trees"

N: Considered a generally "Native" tree species by the ODNR

S: Suggested by ODNR in "Selecting Trees for Your Needs" January, 2009

## SMALL TREES

To be planted *no closer than 30 feet apart*, in tree lawns or public right-of-way that is at least 3 feet wide. The average 30-year mature tree height less than 30 feet.

<u>Common Name(s)</u>	<u>Scientific Name (Family, Genus, Species)</u>
<del>Hedge Maple (Field Maple)</del>	<del><i>Aceraceae Acer campestre</i></del>
<del>Amur Maple</del>	<del><i>Aceraceae Acer ginnala</i></del>
Paperbark Maple	<i>Aceraceae Acer griseum</i>
<del>Tartarian Maple</del>	<del><i>Aceraceae Acer tartaricum</i></del>
American Smoketree N	<i>Anacardiaceae Cotinus obovatus</i>
American Hop-Hornbeam C, N	<i>Betulaceae Ostrya virginiana</i>
<del>Cornelian Cherry Dogwood (tree form) N</del>	<del><i>Cornaceae Cornus mas</i></del>
<del>Pagoda Dogwood (tree form) C, N, S</del>	<del><i>Cornaceae Cornus alternifolia</i></del>
<del>(Alternate Leaf Dogwood or Green Osier)</del>	
<del>Amur Maackia</del>	<del><i>Fabaceae Maackia amurensis</i></del>
Saucer Magnolia	<i>Magnoliaceae Magnolia soulangeana</i>
Star Magnolia	<i>Magnoliaceae Magnolia stellate</i>
<del>Fringetree (white fringetree) SE U.S.</del>	<del><i>Oleaceae Chionanthus virginicus</i></del>
'Ivory Silk' Japanese Tree Lilac	<i>Oleaceae Syringa reticulata</i> 'Ivory Silk'
Thornless Cockspur Hawthorn C, N, S	<i>Rosaceae Crataegus crusgalli</i> 'Inermis'
<del>Centurion Crabapple (tree form) Malus is C, N, S</del>	<del><i>Rosaceae Malus</i> 'Centzam'</del>
Harvest Gold Crabapple (tree form) <i>Malus</i> is C, N, S	<i>Rosaceae Malus</i> 'Hargozam' Prairiefire
Crabapple (tree form) <i>Malus</i> is C, N, S	<i>Rosaceae Malus</i> 'Prairiefire'
Sugar Tyme Crabapple (tree form) <i>Malus</i> is C, N, S	<i>Rosaceae Malus</i> 'Sutyzam'
Amur Cork (Chinese Cork), male only	<i>Rutaceae Phellodendron amurense</i>
<del>Two-Winged Silverbell (Snowdrop Tree)</del>	<del><i>Sytracaceae Halesia diptera</i></del>
<del>Native to US</del>	
<del>Shadblow Serviceberry C, N, S</del>	<del><i>Rosaceae Amelanchier canadensis</i></del>
<del>Eastern Redbud C, N</del>	<del><i>Cercis canadensis</i></del>

---

### OXFORD'S URBAN TREE MANAGEMENT PLAN

C: Considered "Common" in Ohio Department of Natural Resources, Division of Forestry (ODNR)" Index of Ohio Trees"

N: Considered a generally "Native" tree species by the ODNR

S: Suggested by ODNR in "Selecting Trees for Your Needs" January, 2009

## MEDIUM TREES

To be planted *no closer than 40 feet apart*, in tree lawns or public right-of-way that is at least 5 feet wide. The average 30-year mature tree height less than 45 feet.

<u>Common Name(s)</u>	<u>Scientific Name (Family, Genus, Species)</u>
<del>Japanese Maple</del>	<del><i>Aceraceae Acer palmatum</i></del>
<del>Black Alder N, S</del>	<del><i>Betulaceae Alnus glutinosa</i></del>
Heritage River Birch C, N, S	<i>Betulaceae Betula nigra</i>
<del>American Hornbeam N</del>	<del><i>Betulaceae Carpinus caroliniana</i></del>
<del>Turkish Filbert (Hazelnut)</del>	<del><i>Betulaceae Corylus colurna</i></del>
Katsura Tree	<i>Cercidiphyllaceae Cercidiphyllum japonicum</i>
Hardy Rubber Tree	<i>Eucommiaceae Eucommia ulmoides</i>
Yellowwood N (American or Kentucky Yellowwood)	<i>Fabaceae Cladrastis kentuckea</i>
Thornless Honeylocust C, N, S	<i>Fabaceae Gleditsia triacanthos</i> ‘Inermis’
<del>Japanese Pagoda Tree (Chinese Scholar Tree)</del>	<del><i>Fabaceae Sophora japonica</i></del>
<del>Sassafras C, N</del>	<del><i>Lauraceae Sassafras albidum</i></del>
<del>Shadblow Serviceberry C, N, S</del>	<del><i>Rosaceae Amelanchier arborea</i></del>
Allegheny Serviceberry C, N, S (Smooth Serviceberry)	<i>Rosaceae Amelanchier laevis</i>
<del>Sargent Cherry</del>	<del><i>Rosaceae Prunus sargentii</i></del>
<del>Goldenrain Tree</del>	<del><i>Spindaceae Koelreuteria paniculata</i></del>
Crimean Linden (Caucasian Lime)	<i>Tiliaceae Tilia x. euchlora</i>
Zelkova (Japanese Elm)	<i>Ulmaceae Zelkova serrata</i>
<del>American Hop Hornbeam N</del>	<del><i>Betulaceae Ostrya virginiana</i></del>
<del>Blackjack Oak N</del>	<del><i>Fagaceae Quercus marilandica</i></del>
<del>Carolina Silverbell C</del>	<del><i>Styracaceae Halesia carolina</i></del>
<del>Chalk Maple</del>	<del><i>Sapindaceae Acer leucoderme</i></del>

---

### OXFORD’S URBAN TREE MANAGEMENT PLAN

C: Considered “Common” in Ohio Department of Natural Resources, Division of Forestry (ODNR) “Index of Ohio Trees”

N: Considered a generally “Native” tree species by the ODNR

S: Suggested by ODNR in “Selecting Trees for Your Needs” January, 2009

<u>Chinese Buckeye</u>	<u><i>Sapindaceae Aesculus chinensis</i></u>
<u>Chinese Pistache</u>	<u><i>Anacardiaceae Pistacia chinensis</i></u>
<u>Green Hawthorn</u>	<u><i>Rosaceae Crataegus viridis</i></u>
<u>Henry Maple</u>	<u><i>Sapindaceae Acer henryi</i></u>
<u>Nuttall Oak</u>	<u><i>Fagaceae Quercus texana</i></u>
<u>Ohio Buckeye C, N</u>	<u><i>Sapindaceae Aesculus glabra</i></u>
<u>Persian Ironwood</u>	<u><i>Hamamelidaceae Parrotia persica</i></u>
<u>Sourwood C, N</u>	<u><i>Ericaceae Oxydendrum arboreum</i></u>
<u>Yoshino Cherry</u>	<u><i>Rosaceae Prunus x yedoensis</i></u>
<u>Yulan Magnolia</u>	<u><i>Magnoliaceae Magnolia denudata</i></u>

---

OXFORD'S URBAN TREE MANAGEMENT PLAN

C: Considered "Common" in Ohio Department of Natural Resources, Division of Forestry (ODNR)" Index of Ohio Trees"

N: Considered a generally "Native" tree species by the ODNR

S: Suggested by ODNR in "Selecting Trees for Your Needs" January, 2009

## LARGE TREES

To be planted *no closer than 50 feet apart*, in tree lawns or public right-of-way that is at least 8 feet wide. The average 30-year mature tree height greater than 45 feet.

<u>Common Name(s)</u>	<u>Scientific Name (Family, Genus, Species)</u>
<del>Norway Maple</del>	<del><i>Aceraceae Acer platanoides</i> ¶</del>
Red Maple C,N,S	<i>Aceraceae Acer rubrum</i>
<del>Autumn Blaze Freeman Maple</del>	<del><i>Aceraceae Acer rubrum freemanii</i> ‘Autumn Blaze’ ¶</del>
Sugar Maple C, N, S	<i>Aceraceae Acer saccharum</i>
Sugarberry (Native to the U.S.)	<i>Betulaceae Celtis laevigata</i>
<del>All Seasons Sugarberry (Native to the U.S.)</del>	<del><i>Betulaceae Celtis laevigata</i> ‘Sugarberry’ ¶</del>
<del>Black Tupelo (Blackgum) N</del>	<del><i>Cornaceae Nyssa sylvatica</i> ¶</del>
Eastern Red Cedar C, N, S	<i>Cupressaceae Juniperus virginiana</i>
Dawn Redwood	<i>Cupressaceae Metasequoia glyptostroboides</i>
Bald Cypress C, N, S	<i>Cupressaceae Taxodium distichum</i>
Kentucky Coffeetree - male only N	<i>Fabaceae Gymnocladus dioica</i>
<del>American Beech (North American Beech) C, N</del>	<del><i>Fagaceae Fagus grandifolia</i> ¶</del>
<del>European Beech (Common Beech)</del>	<del><i>Fagaceae Fagus sylvatica</i> ¶</del>
Attention Oak N	<i>Fagaceae Quercus rubra</i> ‘Attention’
White Oak C, N, S	<i>Fagaceae Quercus alba</i>
<del>Sawtooth Oak C</del>	<del><i>Fagaceae Quercus acutissima</i> ¶</del>
<del>Scarlet Oak C, N, S</del>	<del><i>Fagaceae Quercus coccinea</i> ¶</del>
<del>Shingle Oak (Laurel Oak) C, N, S</del>	<del><i>Fagaceae Quercus imbricaria</i> ¶</del>
English Oak (Pedunculate Oak) C	<i>Fagaceae Quercus robur</i>
Red Oak C, N, S (Northern Red or Champion Oak)	<i>Fagaceae Quercus rubra</i>
Shumard Oak C, N	<i>Fagaceae Quercus shumardii</i>
Burr Oak (Bur or Mossycup Oak) C, N	<i>Fagaceae Quercus macrocarpa</i>
Chinkapin Oak (Chinquapin Oak) C, N	<i>Fagaceae Quercus muehlenbergii</i>
Ginkgo (Maidenhair tree) - male only	<i>Ginkgoaceae Ginkgo biloba</i>
Sweetgum C, N, S	<i>Hamelidaceae Liquidambar styraciflua</i>
Tulip tree (Tulip Poplar) C, N, S	<i>Magnoliaceae Liriodendron tulipifera</i>
<del>Cucumbertree Magnolia C, N</del>	<del><i>Magnoliaceae Magnolia acuminata</i> ¶</del>

### OXFORD’S URBAN TREE MANAGEMENT PLAN

C: Considered “Common” in Ohio Department of Natural Resources, Division of Forestry (ODNR) “Index of Ohio Trees”

N: Considered a generally “Native” tree species by the ODNR

S: Suggested by ODNR in “Selecting Trees for Your Needs” January, 2009

## LARGE TREES

(continued)

<u>Common Name(s)</u>	<u>Scientific Name (Family, Genus, Species)</u>
<del>Silver Linden</del>	<del>Malvaceae <i>Tilia tomentosa</i> ¶</del>
European Larch	<i>Pinaceae Larix decidua</i>
<del>Tamarack</del>	<del>Pinaceae <i>Larix laricina</i> ¶</del>
(Eastern, American, or Black Larch, or Hackmatack) Native to Canada, upper Midwest and NE states	
London Plane Tree (hybrid of native Sycamore)	<i>Platanaceae Platanus x acerifolia</i>
America Linden (American Basswood) N	<i>Tiliaceae Tilia americana</i>
Littleleaf Linden	<i>Tiliaceae Tilia cordata</i>
Bigleaf Linden	
Prairie Pride Hackberry C, N	<i>Ulmaceae Celtis occidentalis</i> ‘Prairie Pride’
Princeton Elm <i>U. americana</i> is native	<i>Ulmaceae Ulmus americana</i> ‘Princeton’
Valley Forge Elm <i>U. americana</i> is native	<i>Ulmaceae Ulmus americana</i> ‘Valley Forge’
Homestead Elm	<i>Ulmaceae Ulmus</i> ‘Homestead’
Pioneer Elm	<i>Ulmaceae Ulmus</i> ‘Pioneer’
Regal Elm	<i>Ulmaceae Ulmus</i> ‘Regal’
Accolade (trademarked) Elm	<i>Ulmaceae Ulmus davidian</i> var. <i>japonica</i> ‘Morton’

---

### OXFORD’S URBAN TREE MANAGEMENT PLAN

C: Considered “Common” in Ohio Department of Natural Resources, Division of Forestry (ODNR)” Index of Ohio Trees”

N: Considered a generally “Native” tree species by the ODNR


S: Suggested by ODNR in “Selecting Trees for Your Needs” January, 2009

# SUSTAINABLE RECOMMENDATIONS FOR THE CITY OF OXFORD'S TREE LIST

---

Prepared by

Olive Abram, August Daugherty, Devante Harris,  
Kimmy Kasarcik, Jules Swope



01	Overview of the Project
02	Climate Projections
03	Criteria Decision Process
04	Recommended Removals
05	Recommended Additions
06	Recommended Final List
07	Data Access
08	Conclusion
09	Sources
11	Tools
12	Appendix

# Table of Contents

# Overview of the Project



Photo credit August Daugherty 2025

The City of Oxford's current Urban Forestry Program maintains over 3,500 trees on streets, in parks, and in public spaces around the City, not including the trees in the wooded areas of Oxford. Ideally, Oxford plants three trees for every two trees removed, following the Climate Action Plan's 1:1.5 replacement ratio. The City has been designated as a Tree City USA since 1996.

The City of Oxford's Climate Action Plan requires that, by 2025, the Oxford Tree Planting List is revised to include trees that are both non-invasive to Ohio and the surrounding states and tolerant of projected climate change. The Climate Action Plan also encourages the prioritization of equitable tree planting in vulnerable areas of the community. The goal is to expand the City of Oxford's urban tree canopy from 35% to 50% by supporting tree planting and urban forestry programs.

These goals are reaffirmed in the Oxford Tomorrow Comprehensive Plan in recommendation S4-A2. The City also intends to follow the 30:20:10 method for genus, family, and species of all trees planted. Our group's primary goal is to recommend a revised tree list to assist the City in improving the quality and quantity of the City's urban tree canopy. The currently used tree list was last updated in the 1990s and included 76 trees.




Photo credit Kimmy Kasarcik 2025

***“S4-A2. Expand the city's urban tree canopy by supporting tree planting and urban forestry programs... ..the City already has an urban forestry program, which aims for a tree replacement ratio of 1:1.5, which can help to gradually increase Oxford's urban tree canopy.”***

# Climate Projections

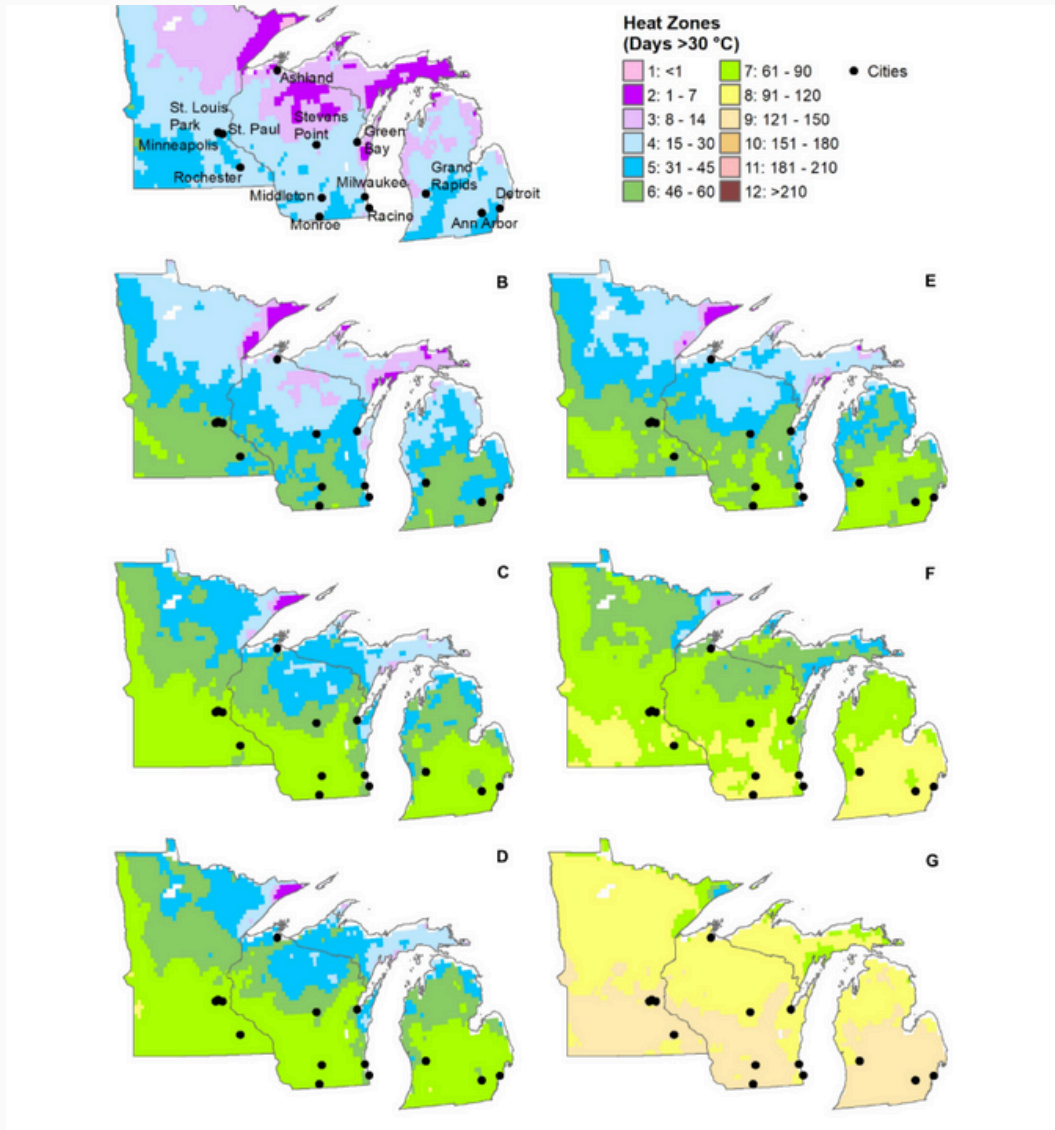


Figure 1 (Brandt)

Collectively we referenced various sources to understand our region's (the Ohio River Valley) climate. We researched the projected change in climate in the next 20-50 years. The main variables we reviewed were changes in heat and cold, extreme weather frequency, flood risk, tornado risk and heavy rain, among others. Currently, Oxford is in a 6a-6b climate zone and we found that this region is expected to shift to an even warmer zone in the next 50 years (Brandt). Figure 1 shows the projected shift in Heat Zones in Minnesota, Wisconsin, and Michigan. Selection of trees is based on how likely they are to survive or thrive in the new climate. Data was not all in one source and required several reference sites from projected AC usage to flooding data going back 80 years.

# Multiple Variable Tree Species Selection Process

As a group, we ranked the variables by order of importance. As the City of Oxford's climate is projected to evolve in coming years, we collectively decided urban survivability is the most important factor to consider moving forward. We then ranked fruit produced and a new category we created, deer resistance. Our variable ranking next included climate tolerance and threats. We then had sun/shade and canopy size ranked as less important variables. Height and soil were ranked equally less important, as the soil in Oxford can support a wide range of tree species. Then finally support of native species and growth rate were our least important variables as they do not pose current or future threats on our landscape. Figure 2, shown below is a screenshot from our final, cleaned tree coding sheet. In the Appendix, is the table of our variables and descriptions and categories used for the tree species.

A	B			C			D	E	F		G		
Tree	Urban Survivability			Fruit			Deer Resistance	Climate Tolerance	Threats		Sun/Shade		
Accolade (trademarked) Elm	Urban	Residential	Rural	Urban	Residential	Rural	Fair	Good	Insects	Disease	Full Sun		
American Hop-Hornbeam	Urban	Residential	Rural	Residential	Rural		Fair	Fair	Insects		Full Sun	Partial Sun	Partial Shade
American Linden (American Basswood)		Residential	Rural	Urban	Residential	Rural	Poor	Good	Insects	Disease	Full Sun	Partial Sun	Partial Shade
American Smoketree	Urban	Residential	Rural	Urban	Residential	Rural	Good	Good	Disease		Full Sun		
Bald Cypress	Urban	Residential	Rural	Rural			Good	Fair	Drought		Full Sun		
Bigleaf Linden	Urban	Residential	Rural	Urban	Residential	Rural	Poor	Poor	Insects		Full Sun	Partial Sun	Partial Shade
Bitternut Hickory	Urban	Residential	Rural	Residential	Rural		Fair	Very Good	None		Full Sun	Partial Sun	Partial Shade
Blackjack Oak		Residential	Rural	Urban	Residential	Rural	Very Poor	Very Good	Insects	Disease	Full Sun		
Burr Oak	Urban	Residential	Rural	Rural			Poor	Fair	Disease		Full Sun		
Carolina Silverbell		Residential	Rural	Urban	Residential	Rural	Fair	Very Good	Wind		Full Sun	Partial Sun	Partial Shade
Chalk Maple	Urban	Residential	Rural	Urban	Residential	Rural	Poor	Fair	None		Partial Shade		
Chinese Buckeye	Urban	Residential	Rural	Rural			Fair	Very Good	Insects	Disease	Full Sun	Partial Sun	Partial Shade
Chinese Pistache	Urban	Residential	Rural	Urban	Residential	Rural	Good	Good	Disease		Full Sun		
Chinkapin Oak	Urban	Residential	Rural	Urban	Residential	Rural	Poor	Fair	Insects	Disease	Full Sun		
Crabapple	Urban	Residential	Rural	Rural			Poor	Good	Disease		Full Sun		
Crimean Linden (Caucasian Lime)	Urban	Residential	Rural	Urban	Residential	Rural	Poor	Fair	Disease		Full Sun	Partial Sun	Partial Shade
Eastern Red Cedar	Urban	Residential	Rural	Residential	Rural		Fair	Very G...	Insects		Full Sun		
English Oak (Pedunculate Oak)	Urban	Residential	Rural	Urban	Residential	Rural	Poor	Fair	Disease		Full Sun	Partial Sun	
European Larch		Residential	Rural	Residential	Rural		Fair	Good	Insects	Disease	Full Sun	Partial Sun	Partial Shade
Ginkgo (Maidenhair tree)	Urban	Residential	Rural	Urban	Residential	Rural	Poor	Good	Disease		Full Sun	Partial Sun	Partial Shade
Green Hawthorn	Urban	Residential	Rural	Urban	Residential	Rural	Very Good	Good	Disease		Full Sun	Partial Sun	Partial Shade
Hardy Rubber	Urban	Residential	Rural	Urban	Residential	Rural	Poor	Very G...	Disease		Full Sun	Partial Sun	Partial Shade

Figure 2

# Recommended Removals



Photo credit Rowan Arboretum Japanese Zelkova

After assessing the variables for each category, we have come to the conclusion to recommend some trees from the current list to be removed. We recommend removing the Amur Maple, Black Alder, European Beech, Goldenrain Tree, Hedge Maple, Japanese Maple, Japanese Pagoda Tree, Norway Maple, Sawtooth Oak, and Tatarian Maple, due to their invasive nature. While all of these trees are not currently labeled invasive in Ohio, they are increasing in invasiveness in surrounding states. We are recommending removing them on the basis that their invasive qualities will eventually reach our environment.



Photo credit Kimmy Kasarcik 2025 Black Walnut

Furthermore, we also recommend removing All Seasons Sugarberry, Alleghany Serviceberry, American Beech, American Hornbeam, Amur Maackia, Autumn Breeze Freeman Maple, Black Tupelo, Centurion Crabapple Tree, Cornelian Cherry Dogwood, Cucumbertree Magnolia, Dawn Redwood, Fringetree, Japanese Tree Lilac, London Plan Tree, Pagoda Dogwood, Sargent Cherry, Sassafras, Scarlet Oak, Shingle Oak, Tamarack, Turkish Filbert, and Two-Winged Silverbell. All of these trees had scored either poor or very poor climate tolerance based on our future projections. It would not be beneficial to plant trees that will not withstand the future climate in the area.

# Recommended Additions



Photo credit August Daugherty 2025

Previous IES 474 classes have looked into tree recommendations not included on the current approved tree list. We assessed these recommendations against our chosen criteria to see if they are a good fit for Oxford’s mission. We also decided to consult the USDA Tree Atlas for species in our area with a “Good” to “Very good” projected climate tolerance rating to add to our recommendations. If our original recommended removals were accepted, the list of medium-sized trees would shrink to only two species. In order to meet the 10-20-30 planting rule and match the volume of the current list, we looked into finding more medium-sized trees.



Photo credit August Daugherty 2025

A useful resource is the Louisville Metro Government’s list of permitted tree species. However, they did not use the same criteria that we decided upon, so we ran each species through the same analysis as those on Oxford’s current list. From this, we recommend the additions of Atlas Cedar, Bitternut Hickory, Green Ash, Honeylocust, and Osage Orange. We will also assessed foliage color as a variable, to diversify the aesthetic of Oxford’s trees.

# Recommended Final List

With a combination of resources, we have created the finalized list of trees using a ranking of the various qualities of each species. The most important factor was urban survivability, followed by fruit produced and a new category we created, deer resistance. Below these in rank fell climate tolerance and threats. We addressed deer resistance as Oxford has a larger than ideal deer population, and urban survivability is important to address the urban stressors to which Uptown trees are subjected. We then had sun and shade requirements and canopy size ranked as less important. Height and soil are equal to these. These four factors are lesser concerns because they will not greatly affect the survivability of the tree. They are important to include, however, in the City's consideration of planting sites. Then, finally, support of native species and growth rate were our least important variables as they again do not affect the survivability of the species.



Photo credit August Daugherty 2025

# Data Access

The research we compiled for each of our recommended tree species is accessible to you in the shared project folder. We have included the raw data, as well as a codified version of our variables. We are providing our data in the Appendix in a variety of formats for user preference and ease of sorting.

## Raw Data

Our raw data consists of a sheet containing each of the trees on the current list, along with our recommended additions. Each row contains the specific attributes of each tree, such as height and the exact type of fruit it produces. We are providing this data in both Excel and Google Sheets form.

Tree	Invasive?	Urban Survivability	Climate Tolerance	Canopy	Sun/Shade
Accolade (trademarked) Elm	no	tolerates air pollution	Zones 4-9; drought tolerant	30-40 ft	full sun
All Seasons Sugarberry	no	Successful in areas with pollution	Zones 5B-11	35-55 ft	Part shade, part sun
Allegheny Serviceberry	no	High tolerance for urban environments.	Zones 4-8; can grow in alkaline soil; high heat tolerance	15-20 ft	Partial sun

## Refined Data

These sheets and tables again feature our decided criteria, but the data is instead sorted into subcategories such as “Fair” or “Rural” for ease of codification. We present this in Excel and Google Sheets form for single-variable sorting. We have also created an attribute table in ArcGIS for multi-variable sorting.

Tree	Overall Zoning Recommendation	Deer Resistance
Accolade (trademarked) Elm	Urban, Residential, Rural	Fair
American Hop-Hornbeam	Residential, Rural	Fair
American Linden (American Basswood)	Residential, Rural	Poor
American Smoketree	Urban, Residential, Rural	Good
Bald Cypress	Rural	Good
Bigleaf Linden	Urban, Residential, Rural	Poor
Bitternut Hickory	Residential, Rural	Fair
Blackjack Oak	Residential, Rural	Very Poor
Burr Oak	Rural	Poor
Carolina Silverbell	Residential, Rural	Fair
Chalk Maple	Urban, Residential, Rural	Poor
Chinese Buckeye	Rural	Fair
Chinese Pistache	Urban, Residential, Rural	Good

Tree *	Name	UrbSurv	Fruit	RecZone
1	1 Accolade Elm	Urban, Residential, Rural	Urban, Residential, Rural	Urban, Residential, Rural
2	5 American Hop-Hornbea...	Urban, Residential, Rural	Residential, Rural	Residential, Rural
3	7 American Linden (Bass...	Residential, Rural	Urban, Residential, Rural	Residential, Rural
4	8 American Smoketree	Urban, Residential, Rural	Urban, Residential, Rural	Urban, Residential, Rural
5	11 Bald Cypress	Urban, Residential, Rural	Rural	Rural
6	67 Bigleaf Linden	Urban, Residential, Rural	Urban, Residential, Rural	Urban, Residential, Rural
7	68 Bitternut Hickory	Urban, Residential, Rural	Residential, Rural	Residential, Rural
8	69 Blackjack Oak	Residential, Rural	Urban, Residential, Rural	Residential, Rural
9	14 Burr Oak	Urban, Residential, Rural	Rural	Rural
10	70 Carolina Silverbell	Residential, Rural	Urban, Residential, Rural	Residential, Rural

# Conclusion

With the combination of research, meetings, revisions, and the final presentation, we have adjusted our recommended additions and removals to the Oxford City Tree List. Between the five of us, we have sourced information on climate change, soil profiles, extreme weather events, and the cost breakdowns for different tree selections. Potential caveats include the varying impacts of climate change on Southwest Ohio and the Midwest in general. This list has been created in relation to the current projections of climate change, as noted by the USDA and USFS. The unpredictable nature of natural systems also includes risks of blight and disease, regardless of the precautions taken in the recommendations for the list. Data collection and analysis have been completed in a GIS table for ease of access and utilization by future parties.




Photo credit August Daugherty 2025



Photo credit August Daugherty 2025

## Acknowledgements

We would like to extend special thanks to Reena Murphy of the City of Oxford and Dr. David Gorchov of Miami University. Thank you to David Treleven and the Environmental Commission for offering us the opportunity to recommend revisions to the City's tree list and make a lasting contribution to the community.

---

Aldrich, E. (15 February 2024). *Trees in Peril*. The Nature Conservancy. <https://www.nature.org/en-us/what-we-do/our-priorities/tackle-climate-change/climate-change-stories/trees-in-peril/>

Barker, P. A. (1986). *Fruit Litter From Urban Trees*. International Society of Arboriculture. <https://auf.isa-arbor.com/content/12/12/293>

Brandt LA, Johnson GR, North EA, Faje J and Rutledge A (2021) *Vulnerability of Street Trees in Upper Midwest Cities to Climate Change*. *Front. Ecol. Evol.* 9:721831. doi: 10.3389/fevo.2021.721831

Center for Invasive Species and Ecosystem Health (n.d.). [Invasive.Org](https://www.invasive.org/). <https://www.invasive.org/>

City of Oxford (n.d.). Deer Management Program. [https://www.cityofoxford.org/our\\_community/city\\_services/deer\\_management\\_program.php](https://www.cityofoxford.org/our_community/city_services/deer_management_program.php)

City of Oxford, Oxford Climate Action Plan Coordinating Team (2023). *Towards a Sustainable, Resilient Future: A Climate Action Plan for Oxford, Ohio*. [https://www.cityofoxford.org/our\\_community/climate\\_efforts/climate\\_action\\_plan.php](https://www.cityofoxford.org/our_community/climate_efforts/climate_action_plan.php)

City of Oxford, Oxford Tomorrow Steering Committee (2023). *Oxford Tomorrow Comprehensive Plan*. [https://issuu.com/cityofoxford-commdev/docs/23\\_0118\\_oxford\\_tomorrow\\_comp\\_plan\\_final\\_hr\\_v2](https://issuu.com/cityofoxford-commdev/docs/23_0118_oxford_tomorrow_comp_plan_final_hr_v2)

Climate Central (30 April 2025). *Warming Planting Zones*. Climate Matters. <https://www.climatecentral.org/climate-matters/warming-planting-zones-2025>

Frey, R., Siferd, C., Valore, O., Morrison, E., St. John, K., & Roper, E. (2024). Oxford's New Dog Park. Miami University.

<https://drive.google.com/file/d/1VSogge36-l5WtaKIIR-H8B7mnRwb2urQ/view?usp=sharing>

Iowa State University Extension and Outreach (n.d.). Forestry.

<https://naturalresources.extension.iastate.edu/forestry>

Louisville Metro Government (2022). Urban Forestry: Master Tree List.

<https://louisvilleky.gov/urban-forestry/document/parks-urban-forestry-master-tree-list>

Missouri Department of Conservation (n.d.). Field Guide.

<https://mdc.mo.gov/discover-nature/field-guide>

The Morton Arboretum (n.d.). <https://mortonarb.org/>

North Carolina State University (n.d.). North Carolina Extension Gardener Plant Toolbox.

[https://plants.ces.ncsu.edu/find\\_a\\_plant/](https://plants.ces.ncsu.edu/find_a_plant/)

Ohio Department of Natural Resources (n.d.). Common Trees of Ohio.

<https://ohiodnr.gov/discover-and-learn/plants-trees/common-trees-ohio>

Plantmaps - hardiness zone maps, first and last frost dates and much more.

(n.d.). <https://www.plantmaps.com/>

---

United States Department of Agriculture & United States Forest Service (2022). Climate Change Atlas: Tree Atlas. <https://www.fs.usda.gov/nrs/atlas/tree/>

2023 USDA plant hardiness zone map. 2023 USDA Plant Hardiness Zone Map | USDA Plant Hardiness Zone Map. (n.d.). <https://planthardiness.ars.usda.gov/>

Ohio River Forecast Center. Ohio River Forecast Center | U.S. Climate Resilience Toolkit. (n.d.). <https://toolkit.climate.gov/organization/ohio-river-forecast-center>

Soil explorer. Soil Explorer. (n.d.). <https://soilexplorer.net/>

# Appendix

Variable	Explanation of Attributes	Sources
Urban Survivability	Urban, Residential, Rural	<a href="#">City of Oxford Climate Action Plan</a>
Fruit Litter	Urban: fruits that we found to be small enough/ not too annoying for urban setting (Uptown) Residential: medium size/annoyance fruit litter Rural: the largest and most annoying fruit litter	<a href="#">International Society of Arboriculture</a>
Deer Resistance	Very Poor, Poor, Fair, Good, Very Good	<a href="#">City of Oxford Deer Management Program</a>
Climate Tolerance	Very Poor, Poor, Fair, Good, Very Good	<a href="#">City of Oxford Climate Action Plan</a> , <a href="#">Climate Central</a>
Threats	Insects, Disease, Ice, Wind, Heat, Drought, Floods, Competition, and/or None	<a href="#">The Nature Conservancy</a>
Sun/Shade Preference	Full Sun: > 6 hrs direct Partial Sun: 4 - 6 hrs Partial Shade: 2 - 4 hrs Shade: < 2 hrs	<a href="#">Morton Arboretum</a>
Canopy Size	Small: < 26 ft Medium: 27 - 49 ft Large: > 50 ft	<a href="#">The Nature Conservancy</a>
Height	Small: < 30 ft Medium: 31 - 44 ft Large: > 45 ft	Original City of Oxford Tree List
Soil Preference	Dry, Moist, and/or Wet	<a href="#">Soil Explorer</a>
Native Species	Pollinators, Small Birds, Small Mammals, Large Mammals, Insects	<a href="#">North Carolina Extension Gardener's Toolbox</a>
Growth Rate	Slow: < 1ft per year Moderate: 1-2 ft per year High: > 2 ft per year	<a href="#">Morton Arboretum</a>
Cost	\$: <\$150 \$\$: \$150 - \$200 \$\$\$: > \$200	Midterm Meeting w/ David Treleaven & Reena Murphy

**Thank  
You!**



Sustainable Recommendations for the

# City of Oxford's

# Tree List



**Olive Abram, August Daugherty, Devante Harris,  
Kimmy Kasarcik, and Jules Swope**

*Sustainability in Practice (IES 474), Miami University*

# Meet The Team



# Report Highlights

**01** Overview

**02** Goals & Objectives

**03** Climate Projections

**04** Multiple Variable Tree  
Species Selection Process

**05** Assessment Categories

**06** Finalizing the List

**07** Recommended Tree  
Removals

**08** Revisit Recommendations

**09** Medium Tree Additions

**10** Recommended Final Lists

**11** Data Access


**12** Tools & Sources



# Overview



- City of Oxford's Climate Action Plan
- Include trees that are both:
  - native to North America
  - tolerant of projected climate change
- Expand the urban tree canopy from 35% to 50%



# Goals & Objectives

Our main goal is to recommend revisions for the approved tree list to lay the groundwork for the City of Oxford to improve the quality and quantity of the city's urban tree canopy.



**Revised Tree List**



**Suitability Factors of Current Trees**



**Resources and Tools for Future Expansion of Tree Canopy**

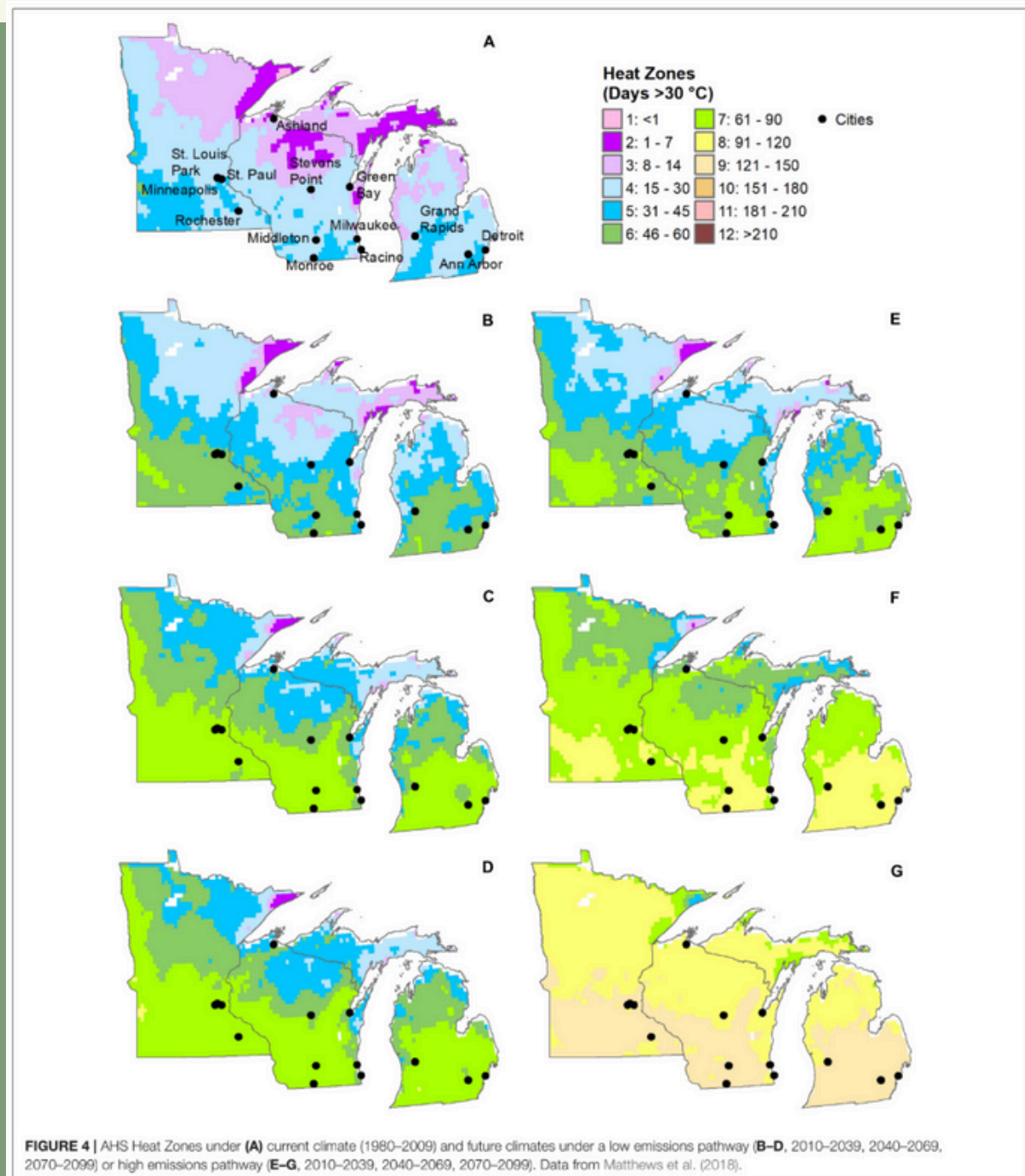


# Climate Projections



Referencing projected climate data in our region along with traits that can withstand them is a core part of our selection process for tree planting.

- US Forest Service's Tree Atlas and Climate Change Atlas
- Botanical Gardens Conservation International's Climate Assessment Tool
- FirstStreet.org
- Butler County Tornado Database



# Multiple Variable Tree Species



## Selection Process

We compiled data on the trees included in the City of Oxford Tree List, as well as recommendations from previous projects. We then ranked and assessed the viability of each of the trees for the City of Oxford's mission.

1	Tree	Urban Survivability	Fruit	Deer Resistance	Climate Tolerance	Threats
4	American Smoketree	Urban Residential Rural	Urban Residential Rural	Good	Good	Disease
5	Cornelian Cherry Dogwood	Urban Residential Rural		Fair	Poor	Drought
6	Crabapple	Urban Residential Rural	Rural	Poor	Good	Disease
7	Fringetree (white)	Urban Residential Rural		Very P...	Very Poor	Insects
8	Harvest Gold Crabapple	Urban Residential Rural	Rural	Fair	Fair	Insects Disease
9	Osage Orange	Rural	Rural	Good	Good	None
10	Pagoda Dogwood	Residential Rural	Residential Rural	Poor	Poor	Drought Wind Disease
11	Paperbark Maple	Urban Residential Rural	Urban Residential Rural	Poor	Good	Drought Insects Disease
12	Saucer Magnolia	Urban Residential Rural	Rural	Poor	Fair	Drought
13	Shadblow (Downy) Serviceberry	Rural	Urban Residential Rural	Poor	Fair	Insects Disease
14	Star Magnolia	Residential Rural	Residential Rural	Poor	Good	Wind Drought Competition
15	Sugar Tyme Crabapple	Urban Residential Rural	Rural	Very P...	Fair	Disease



# Assessment Categories



Accolade Elm

1. Urban Survivability
2. **Fruit Litter**
3. **Deer Resistance**
4. Climate Tolerance
5. Threats
6. Sun/Shade

# Assessment Categories



- 7. Canopy
- 8. Height
- 9. Soil Type
- 10. Native Species
- 11. Growth Rate
- 12. **Cost**



Red Oak



# Recommended Tree Removal

## Invasives

- Amur Maple
- Black Alder
- Goldenrain Tree
- Hedge Maple
- Japanese Maple
- Japanese Pagoda Tree
- Norway Maple
- Sawtooth Oak
- Tatarian Maple




Norway Maple





# Recommended Tree Removal

## Poor Climate Tolerance

- All Seasons Sugarberry
  - Allegheny Serviceberry
  - American Beech
  - American Hornbeam
  - Amur Maackia
  - Autumn Breeze Freeman Maple
  - Black Tupelo
  - Centurion Crabapple Tree
  - Cornelian Cherry Dogwood
  - Cucumbertree Magnolia
  - Dawn Redwood
  - Fringetree
  - Japanese Tree Lilac
  - London Plane Tree
  - Pagoda Dogwood
  - Sargent Cherry
  - Sassafras
  - Scarlet Oak
  - Shingle Oak
  - Tamarack
  - Turkish Filbert
  - Two-Winged Silverbell
- 

# Revisited Recommendations



Our midterm meeting led to some revisions to the initial list, which included retaining a few species


- Zelkova
- Littleleaf Linden
- Bigleaf Linden
- Silver Linden



Zelkova

# Medium Tree Additions

The removal of invasive and non-climate-resilient trees has led to a very small number of medium-sized trees remaining. To match the volume of the initial list, we looked at recommendations from the City of Louisville and compared them with the variables previously established.



**URBAN FORESTRY**  
Louisville Parks and Recreation

## Master Tree List for Louisville, KY

### Permitted Species:

*Revised July 2022*

**KEY:**

Size Type (height at maturity): A= 50ft+, B= 25+ -50ft C= 10 -25ft

\*= size dependent on cultivar

**Symbols:**

✓= Yes

○= simple leaf

⊕= compound leaf

▲= Needle or scale-like leaf  
flower

⊕= trees must be high-branched

△= cone-like structure

◊= nut-like structure

●= fruit

●= spiky fruit

◡= pod

⊗= showy



# Recommended Final List – Small



## SMALL TREES

To be planted no closer than 30 feet apart, in tree lawns or public right-of-way that is at least 3 feet wide. The average 30-year mature tree height is less than 30 feet.

<i>Common Name(s)</i>	<i>Scientific Name (Family, Genus, Species)</i>
Paperbark Maple	Aceraceae Acer griseum
American Smoketree N	Anacardiaceae Cotinus obovatus
American Hop-Hornbeam C, N	Betulaceae Ostrya virginiana
Saucer Magnolia Star Magnolia	Magnoliaceae Magnolia soulangeana Magnoliaceae Magnolia stellate
Thornless Cockspur Hawthorn C, N, S Harvest Gold Crabapple (tree form) Malus is C, N, S	Rosaceae Crataegus crusgalli 'Inermis' Rosaceae Malus 'Hargozam' Prairiefire
Crabapple (tree form) Malus is C, N, S Sugar Tyme Crabapple (tree form) Malus is C, N, S	Rosaceae Malus 'Prairiefire' Rosaceae Malus 'Sutyzam'
Shadblow Serviceberry	Rosaceae Amelanchier canadensis



# Small tree examples



Shadblow Serviceberry

[Hindsdale Nurseries](https://www.hindsdalenurseries.com)



Saucer Magnolia


[Garden Goods Direct](https://www.gardengoodsdirect.com)



American Smoketree

[Reflection riding.org](https://www.reflectionriding.org)

# Recommended Final List – Medium




## MEDIUM TREES

To be planted no closer than 40 feet apart, in tree lawns or public right-of-way that is at least 5 feet wide. The average 30-year mature tree height less than 45 feet.

<i>Common Name(s)</i>	<i>Scientific Name (Family, Genus, Species)</i>
Heritage River Birch C, N, S	Betulaceae Betula nigra
Katsura Tree	Cercidiphyllaceae Cercidiphyllum japonicum
Hardy Rubber Tree	Eucommiaceae Eucommia ulmoides
Yellowwood N (American or Kentucky Yellowwood)	Fabaceae Cladrastis kentuckea
Thornless Honeylocust C, N, S	Fabaceae Gleditsia triacanthos 'Inermis'
Crimean Linden (Caucasian Lime)	Tiliaceae Tilia x. euchlora
Zelkova (Japanese Elm)	Ulmaceae Zelkova serrata
American Hop Hornbeam	Betulaceae Ostrya virginiana
Blackjack Oak	Fagaceae Quercus marilandica
Carolina Silverbell	Styracaceae Halesia carolina



# Recommended Final List – Medium



## MEDIUM TREES

To be planted no closer than 40 feet apart, in tree lawns or public right-of-way that is at least 5 feet wide. The average 30-year mature tree height less than 45 feet.

<i>Common Name(s)</i>	<i>Scientific Name (Family, Genus, Species)</i>
Chalk Maple	Sapindaceae Acer leucoderme
Chinese Buckeye	Sapindaceae Aesculus chinensis
Chinese Pistache	Anacardiaceae Pistacia chinensis
Green Hawthorn	Rosaceae Crataegus viridis
Henry Maple	Sapindaceae Acer henryi
Nuttall Oak	Fagaceae Quercus texana
Ohio Buckeye	Sapindaceae Aesculus glabra
Osage Orange ('White Shield') (male only)	Moraceae Maclura pomifera 'White Shield'
Persian Ironwood	Hamamelidaceae Parrotia persica
Sourwood	Ericaceae Oxydendrum arboreum
Yoshino Cherry	Rosaceae Prunus x yedoensis
Yulan Magnolia	Magnoliaceae Magnolia denudata



# Medium Tree Examples



River Birch  
[turckstrees.com](http://turckstrees.com)




Katsura  
[singtree.com](http://singtree.com)



Osage Orange  
[gobotany.nativeplanttrust.org](http://gobotany.nativeplanttrust.org)

# Recommended Final List – Large




## LARGE TREES

To be planted no closer than 50 feet apart, in tree lawns or public right-of-way that is at least 8 feet wide. The average 30-year mature tree height greater than 45 feet.

<i>Common Name(s)</i>	<i>Scientific Name (Family, Genus, Species)</i>
Red Maple C,N,S	Aceraceae Acer rubrum
Sugar Maple C, N, S	Aceraceae Acer saccharum
Sugarberry (Native to the U.S.)	Betulaceae Celtis laevigata
Eastern Red Cedar C, N, S	Cupressaceae Juniperus virginiana
Bald Cypress C, N, S	Cupressaceae Taxodium distichum
Kentucky Coffeetree – male only N	Fabaceae Gymnocladus dioica
Attention Oak N	Fagaceae Quercus rubra ‘Attention’
White Oak C, N, S	Fagaceae Quercus alba
English Oak (Pedunculate Oak) C	Fagaceae Quercus robur
Red Oak C, N, S (Northern Red or Champion Oak)	Fagaceae Quercus rubra
Shumard Oak C, N	Fagaceae Quercus shumardii



# Recommended Final List – Large



## LARGE TREES

To be planted no closer than 50 feet apart, in tree lawns or public right-of-way that is at least 8 feet wide. The average 30-year mature tree height greater than 45 feet.

### *Common Name(s)*

Burr Oak (Bur or Mossycup Oak) C, N

Chinkapin Oak (Chinquapin Oak) C, N

Ginkgo (Maidenhair tree) – male only

Sweetgum C, N, S

Tulip tree (Tulip Poplar) C, N, S

European Larch

(Eastern, American, or Black Larch,  
or Hackmatack) Native to Canada,  
upper Midwest and NE states

Prairie Pride Hackberry C, N

Princeton Elm *U. americana* is native

Valley Forge Elm *U. americana* is native

### *Scientific Name (Family, Genus, Species)*

Fagaceae *Quercus macrocarpa*

Fagaceae *Quercus muehlenbergii*

Ginkgoaceae *Ginkgo biloba*

Hamelidaceae *Liquidambar styraciflua*

Magnoliaceae *Liriodendron tulipifera*

Pinaceae *Larix decidua*


Ulmaceae *Celtis occidentalis* ‘Prairie Pride’

Ulmaceae *Ulmus americana* ‘Princeton’

Ulmaceae *Ulmus americana* ‘Valley Forge’



# Recommended Final List – Large



## LARGE TREES

To be planted no closer than 50 feet apart, in tree lawns or public right-of-way that is at least 8 feet wide. The average 30-year mature tree height greater than 45 feet.

### *Common Name(s)*

Homestead Elm

Pioneer Elm

Regal Elm

Accolade (trademarked) Elm

**Bitternut Hickory**

**Honeylocust**

### *Scientific Name (Family, Genus, Species)*

Ulmaceae Ulmus ‘Homestead’

Ulmaceae Ulmus ‘Pioneer’

Ulmaceae Ulmus ‘Regal’

Ulmaceae Ulmus davidian var. japonica

**Juglandaceae Carya cordiformis**

**Fabaceae Gleditsia triacanthos**



# Large Tree Examples



Red Maple  
[plantingtree.com](http://plantingtree.com)



Ginkgo Biloba  
[tnnursery.net](http://tnnursery.net)



Pioneer Elm  
[University of Arkansas System](http://UniversityofArkansasSystem)



# Data Access

We would like to make the data we compiled from our research available to you for future reference and examination. Our raw data contains specific information about each tree, such as height in feet or which USDA Plant Hardiness Zones it thrives in.

We also have a codified form of this raw data that has been sorted into subcategories for ease of analysis.

The raw and refined data is provided with our deliverables in a variety of formats, including Excel, Google Sheets, and an ArcGIS attribute table.

	Tree *	Name	UrbSurv	Fruit	RecZone	Deer	ClimTol
1	1	Accolade Elm	Urban, Residential, Rural	Urban, Residential, Rural	Urban, Residential, Rural	Fair	Good
2	5	American Hop-Hornbea...	Urban, Residential, Rural	Residential, Rural	Residential, Rural	Fair	Fair
3	7	American Linden (Bass...	Residential, Rural	Urban, Residential, Rural	Residential, Rural	Poor	Good
4	8	American Smoketree	Urban, Residential, Rural	Urban, Residential, Rural	Urban, Residential, Rural	Good	Good
5	11	Bald Cypress	Urban, Residential, Rural	Rural	Rural	Good	Fair
6	67	Bigleaf Linden	Urban, Residential, Rural	Urban, Residential, Rural	Urban, Residential, Rural	Poor	Poor
7	68	Bitternut Hickory	Urban, Residential, Rural	Residential, Rural	Residential, Rural	Fair	Very Good
8	69	Blackjack Oak	Residential, Rural	Urban, Residential, Rural	Residential, Rural	Very Poor	Very Good
9	14	Burr Oak	Urban, Residential, Rural	Rural	Rural	Poor	Fair
10	70	Carolina Silverbell	Residential, Rural	Urban, Residential, Rural	Residential, Rural	Fair	Very Good
11	71	Chalk Maple	Urban, Residential, Rural	Urban, Residential, Rural	Urban, Residential, Rural	Poor	Fair
12	72	Chinese Buckeye	Urban, Residential, Rural	Rural	Rural	Fair	Very Good

# Tools




Botanic Gardens Conservation International: Climate Assessment Tool  
<https://cat.bgci.org/>

USDA and US Forest Service Tree Atlas – Climate Change Atlas  
<https://www.fs.usda.gov/nrs/atlas/tree/>

Louisville Metro Government Master Tree List  
<https://louisvilleky.gov/urban-forestry/document/parks-urban-forestry-master-tree-list>



Burr Oak



# Sources



Center for Invasive Species and Ecosystem Health (n.d.). Invasive Org. <https://www.invasive.org/>  
City of Oxford, Oxford Climate Action Plan Coordinating Team (2023). Towards a Sustainable, Resilient Future: A Climate Action Plan for Oxford, Ohio.

[https://www.cityofoxford.org/our\\_community/climate\\_efforts/climate\\_action\\_plan.php](https://www.cityofoxford.org/our_community/climate_efforts/climate_action_plan.php)

Frey, R., Siferd, C., Valore, O., Morrison, E., St. John, K., & Roper, E. (2024). Oxford's New Dog Park. Miami University. <https://drive.google.com/file/d/1VSoqge36-I5WtaKIIR-H8B7mnRwb2urQ/view?usp=sharing>

Iowa State University Extension and Outreach (n.d.). Forestry.

<https://naturalresources.extension.iastate.edu/forestry>

Louisville Metro Government (2022). Urban Forestry: Master Tree List.

<https://louisvilleky.gov/urban-forestry/document/parks-urban-forestry-master-tree-list>

Plantmaps - hardiness zone maps, first and last frost dates and much more. (n.d.).

<https://plantmaps.com/>

# Sources



Missouri Department of Conservation (n.d.). Field Guide.

<https://mdc.mo.gov/discover-nature/field-guide>

North Carolina State University (n.d.) North Carolina Extension Gardener Plant Toolbox.

[https://plants.ces.ncsu.edu/find\\_a\\_plant/](https://plants.ces.ncsu.edu/find_a_plant/)

Ohio Department of Natural Resources (n.d.). Common Trees of Ohio.

<https://ohiodnr.gov/discover-and-learn/plants-trees/common-trees-ohio>

The Morton Arboretum (n.d.). <https://mortonarb.org/>

United States Department of Agriculture & United States Forest Service (2022). Climate Change Atlas:

Tree Atlas. <https://www.fs.usda.gov/nrs/atlas/tree/>

2023 USDA plant hardiness zone map. 2023 USDA Plant Hardiness Zone Map | USDA Plant Hardiness Zone

Map. (n.d.). <https://planthardiness.ars.usda.gov/>

**Special thanks to Reena Murphy  
and Dr. David Gorchov**

**Thank you to the Oxford  
Environmental Commission and David  
Treleaven for this opportunity**





# Questions?



# Contributions



Olive: 1, 2, 3, 4, 5, 6, 7, 14, 15, 16, 17, 18, 19, 20, 22, 25, 26, 28

August: 1, 2, 4, 5, 6, 7, 9, 10, 11, 13, 14, 15, 16, 17, 18, 19, 20, 22, 23

Devante: 4, 6, 10, 11, 12, 15, 17, 18

Kimmy: 2, 6, 7, 8, 9, 10, 11, 12, 14, 16, 17, 19, 20, 21

Jules: 6, 8, 9, 11, 12, 14, 24, 25, 26, 27, 28, 29





The City of Oxford  
 (513) 524-5200  
 15 S. College Ave.  
 Oxford, OH 45056

## STAFF REPORT

<b>ORIGINATING DEPARTMENT:</b>	City Manager
<b>PREPARED BY:</b>	Jessica Greene
<b>DATE PREPARED:</b>	4/16/2026
<b>COUNCIL MEETING DATE:</b>	April 21, 2026
<b>AGENDA TITLE:</b>	A Resolution Authorizing The City Manager To Sign The Second Amended Subgrant Agreement Detailed In Exhibit A, Between Butler County, Ohio, And The City Of Oxford For \$1,000,000.00 Of American Rescue Plan Act/State And Local Fiscal Recovery Funds To Assist With Affordable Housing Infrastructure, As Allocated By The Butler County Board Of Commissioners. (Jessica Greene, Assistant City Manager)
<b>COUNCIL GOAL AREA:</b>	Housing Opportunities for Everyone
<b>BUDGETED AMOUNT:</b>	
<b>ACCOUNT CODE:</b>	
<b>RECOMMENDATION:</b>	Approval
<b>CITY MANAGER/DEPT HEAD APPROVAL:</b>	DRE JG

**DISCUSSION:**

Inclusive Housing Resources has determined that they do not have sufficient funds to meet the September ARPA deadline for the infrastructure build-out of their proposed development on Hester Rd.

For that reason, IHR is forgoing the \$500K of Butler County ARPA funds, and the City is recommending to the County that we pivot these funds to the Clarence Place Habitat for Humanity project. Habitat has secured a contractor and are ready to break ground in May.

This will bring the Habitat infrastructure donation to the full \$1M of Butler County ARPA funds.

**RESOLUTION NO.**

A RESOLUTION AUTHORIZING THE CITY MANAGER TO SIGN THE SECOND AMENDED SUBGRANT AGREEMENT DETAILED IN EXHIBIT A, BETWEEN BUTLER COUNTY, OHIO, AND THE CITY OF OXFORD FOR \$1,000,000.00 OF AMERICAN RESCUE PLAN ACT/STATE AND LOCAL FISCAL RECOVERY FUNDS TO ASSIST WITH AFFORDABLE HOUSING INFRASTRUCTURE, AS ALLOCATED BY THE BUTLER COUNTY BOARD OF COMMISSIONERS.

WHEREAS, the availability of affordable housing has become a pressing issue in our community, adversely affecting the well-being and stability of many residents; and

WHEREAS, the 2020 Oxford Housing Needs Assessment listed a critical need for affordable housing, stating the need for an additional 323 units.

WHEREAS, the 2023 Oxford Comprehensive Plan has a goal of Housing for Everyone and an objective to ensure housing affordability and attainability for all income levels; and

WHEREAS, the Butler County Commissioners requested a program proposal from the City of Oxford for \$1,000,000.00 to be used for "disparate populations within the respective community and to mitigate the needs of the underserved"; and

WHEREAS, The City of Oxford submitted an application to assist with the cost of infrastructure for affordable housing and the County Commissioners approved this proposal; and

WHEREAS, this amendment allocates all \$1,000,000.00 of funding to Habitat for Humanity of Greater Cincinnati, as the Inclusive Housing Resources housing development has been paused.

THE COUNCIL OF THE CITY OF OXFORD, OHIO, HEREBY RESOLVES THAT:

SECTION 1: Council hereby authorizes the City Manager to sign the amended subgrant agreement, detailed in Exhibit A, between Butler County, Ohio, and the City of Oxford for \$1,000,000.00 of ARPA state and local fiscal recovery funds to assist with affordable housing infrastructure, as allocated by the Butler County Board of Commissioners.

SECTION 2: This resolution shall take effect at the earliest date allowed by law.

---

MAYOR

ADOPTED:

ATTEST: \_\_\_\_\_

CLERK OF OXFORD CITY COUNCIL

INTRODUCED BY: MICHAEL SMITH

PREPARED BY: LAW (STAFF)

**SECOND AMENDMENT TO SUBRECIPIENT AGREEMENT BETWEEN THE BOARD OF COUNTY COMMISSIONERS BUTLER COUNTY, OHIO AND CITY OF OXFORD CITY COUNCIL FOR FUNDING FOR THE CONSTRUCTION OF AFFORDABLE HOUSING IN THE CITY**

This Second Amendment is made and entered into as of the \_\_\_\_\_ day of 2026, by and between Board of County Commissioners Butler County, Ohio and City of Oxford City Council, collectively referred to as the "Parties", under the following circumstances:

WHEREAS, on April 29, 2024, the Butler County Board of Commissioners adopted Resolution No. 24-04-00601 to enter into a Subrecipient Agreement (the "Agreement") with the City of Oxford City Council for distribution of American Rescue Plan Act/State and Local Fiscal Recovery Funds, consistent with and through Resolution No. 23-09-01494, the Board of Commissioners' ARPA/SLFRF Funding - Local Community Allocation Plan, in the amount of \$1,000,000.00 to serve disparate populations and mitigate the needs of the underserved in City of Oxford and specifically for funding for construction of affordable housing in the City effective April 30, 2024 until terms and obligations were satisfactorily completed or September 30, 2026 whichever is later.

WHEREAS, on January 6, 2026, the Butler County Board of Commissioners adopted Resolution No. 26-01-00032 to enter into the First Amendment to Subrecipient Agreement (the "First Amendment") to amend the Agreement to reflect Inclusive Housing Resources as Contractor to construct 12 - 16 tiny homes and remove any reference of or to Community Development Professionals as a contractor from the Agreement with all other terms and provisions remaining unaffected by this First Amendment and continuing in full force effective January 7, 2026 until terms and obligations were satisfactorily completed or September 30, 2026 whichever is later.

WHEREAS, the City Council now requests to amend the Agreement to modify the quantity of townhomes to be constructed by Habitat for Humanity of Greater Cincinnati, from previously permitted through the Agreement, to 31 townhomes, located at 601, 603, and 607 West Chestnut Street, Oxford, Ohio 45056.

WHEREAS, determining its other partner, Inclusive Housing Resources, does not have the financial solvency to administer its portion of funding for the awarded purpose, the City of Oxford City Council further requests to reallocate all remaining project funds to Habitat for Humanity of Greater Cincinnati, and to remove all references to Inclusive Housing Resources as a contractor from the Agreement.

WHEREAS, the Parties agree all other terms and provisions of the Agreement and First Amendment shall remain unaffected by this Second Amendment and continue in full force.

NOW, THEREFORE, in consideration of the above objectives, the Parties express their intentions as following:

- A. The Agreement and First Amendment shall be amended to modify the quantity of townhomes to be constructed by Habitat for Humanity of Greater Cincinnati, from previously permitted through the Agreement, to 31 townhomes, located at 601, 603, and 607 West Chestnut Street, Oxford, Ohio 45056.
- B. The Agreement and First Amendment shall be amended to reallocate all remaining project funds to Habitat for Humanity of Greater Cincinnati, and to remove all references to Inclusive Housing Resources as a contractor from the Agreement.
- C. All terms and conditions of the Agreement and First Amendment remain in effect and continue in full force.
- D. This Second Amendment may be executed by both Parties in counterparts, each of which shall be deemed an original, but all of such counterparts taken together shall constitute one and the same Amendment.

IN WITNESS WHEREOF, the Parties have hereunto set their hands the day and year first above written.

BOARD OF COUNTY COMMISSIONERS  
BUTLER COUNTY, OHIO

CITY OF OXFORD

---

By: Judi Boyko  
Its: County Administrator

---

By: Douglas Elliott, Jr.  
Its: City Manager

APPROVED AS TO FORM

 4/16/2026  
Assistant Prosecuting Attorney



The City of Oxford  
 (513) 524-5200  
 15 S. College Ave.  
 Oxford, OH 45056

## STAFF REPORT

<b>ORIGINATING DEPARTMENT:</b>	City Manager
<b>PREPARED BY:</b>	Jessica Greene
<b>DATE PREPARED:</b>	4/13/2026
<b>COUNCIL MEETING DATE:</b>	April 21, 2026
<b>AGENDA TITLE:</b>	A Resolution Authorizing The City Manager To Apply For Up To \$3,100,000.00 To The Ohio Housing Finance Agency For Single Family Tax Credits In Partnership With Habitat For Humanity Of Greater Cincinnati For The Clarence Place Project. (Jessica Greene, Assistant City Manager)
<b>COUNCIL GOAL AREA:</b>	Housing Opportunities for Everyone
<b>BUDGETED AMOUNT:</b>	
<b>ACCOUNT CODE:</b>	
<b>RECOMMENDATION:</b>	Approval
<b>CITY MANAGER/DEPT HEAD APPROVAL:</b>	DRE JG

---

### DISCUSSION:

To ensure the successful completion of the entire Clarence Place project, Habitat for Humanity of Greater Cincinnati (HFHGC) is planning to apply for the [Ohio Housing Finance Agency's \(OHFA\) Single Family Tax Credit program](#).

This program is designed for large-scale affordable homeownership projects, providing a Tax Credit against State Income Taxes of up to \$100,000 per home for the construction of Affordable For-Sale Homes.

Securing these State Tax Credit resources will put the construction portion of the project on strong financial footing, allowing Habitat to accelerate Home Construction and complete the full 31-Home project as soon as all Homeowners are identified, matched and complete their requirements.

Although the program is a perfect match for the Clarence Place project, the application requires a Unit of Government to be the lead applicant, so HFHGC does not otherwise qualify.

Therefore, HFHGC has requested assistance from the City of Oxford in the form of an Application

partnership whereby the City of Oxford would be the qualified applicant and would otherwise identify HFHGC as the lead Developer.

In this role, HFHGC would be responsible for all work related to completing and submitting the application, execution of the project, all financial requirements and expenditures, financial risk associated with monetizing the tax credits, and all related program compliance and reporting.

**RESOLUTION NO.**

**A RESOLUTION AUTHORIZING THE CITY MANAGER TO APPLY FOR UP TO \$3,100,000.00 TO THE OHIO HOUSING FINANCE AGENCY FOR SINGLE FAMILY TAX CREDITS IN PARTNERSHIP WITH HABITAT FOR HUMANITY OF GREATER CINCINNATI FOR THE CLARENCE PLACE PROJECT**

**WHEREAS**, the City of Oxford recognizes the importance of safe, affordable, and attainable housing as essential to the health, stability, and economic vitality of the community; and

**WHEREAS**, the Oxford Comprehensive Plan identifies a goal of “Housing Opportunities for Everyone,” including Action Item H2 to “ensure housing affordability and attainability for all income levels”; and

**WHEREAS**, Habitat for Humanity of Greater Cincinnati (HFHGC) is developing the Clarence Place project, a planned 31-home affordable homeownership development within the City of Oxford; and

**WHEREAS**, to ensure successful completion of the Clarence Place project, HFHGC intends to apply to the Ohio Housing Finance Agency’s (OHFA) Single Family Tax Credit Program, which provides a State Income Tax Credit of up to \$100,000 per home for the construction of affordable for-sale housing; and

**WHEREAS**, the OHFA Single Family Tax Credit Program requires a unit of government to serve as the lead applicant, and HFHGC has requested that the City of Oxford serve in this capacity while HFHGC remains the lead developer responsible for all aspects of project execution, financing, compliance, reporting, and associated risks.

THE COUNCIL OF THE CITY OF OXFORD, OHIO, HEREBY RESOLVES THAT:

**SECTION 1:** Council hereby authorizes submission of an application to the Ohio Housing Finance Agency for up to \$3,100,000 in Single Family Tax Credits in support of the Clarence Place project.

**SECTION 2:** The City of Oxford shall serve as the official applicant for purposes of the OHFA program, with Habitat for Humanity of Greater Cincinnati identified as the lead developer.

**SECTION 3:** This Resolution shall take effect and be in force from and after the earliest period allowed by law.

---

MAYOR

ADOPTED:

ATTEST:

---

CLERK OF OXFORD CITY COUNCIL

INTRODUCED BY: MICHAEL SMITH

PREPARED BY: LAW (STAFF)



The City of Oxford  
 (513) 524-5200  
 15 S. College Ave.  
 Oxford, OH 45056

## STAFF REPORT

<b>ORIGINATING DEPARTMENT:</b>	Fire Division
<b>PREPARED BY:</b>	John Detherage
<b>DATE PREPARED:</b>	4/8/2026
<b>COUNCIL MEETING DATE:</b>	April 21, 2026
<b>AGENDA TITLE:</b>	A Resolution Authorizing The City Manager To Enter Into A Contract With Tim Lally Chevrolet For The Purchase Of A 2026 Chevrolet 2500HD Crew Cab At A Cost Not To Exceed \$53,071.00. (John Detherage, Fire Chief)
<b>COUNCIL GOAL AREA:</b>	Essential Operations
<b>BUDGETED AMOUNT:</b>	\$98,500.00
<b>ACCOUNT CODE:</b>	418.152.73130
<b>RECOMMENDATION:</b>	Approval
<b>CITY MANAGER/DEPT HEAD APPROVAL:</b>	DRE JD

---

### DISCUSSION:

Approved in the 2026 Fire Division Capital Budget is \$98,500.00 for the purchase of a new staff vehicle for use by a soon to be hired 40 hr. employee. Due to restrictions in the Ohio State Purchase Program, we have researched and found a comparable plan, Bid Express through General Motors, that allows us to spec a vehicle to fit our needs at a price significantly cheaper than a retail purchase. The proposed purchase would be through Tim Lally Chevrolet, Inc. in Warrensville Heights, Ohio. This is the same dealer that participates in the Ohio State Purchase Program. Remaining budget funds for this project will be used to complete the upfitting of required emergency warning and communications equipment. This resolution will authorize the City Manager to enter into an agreement with Tim Lally Chevrolet for the purchase of a 2026 Chevrolet 2500HD Crew Cab at a cost not to exceed \$53,071.00.

**RESOLUTION NO.**

A RESOLUTION AUTHORIZING THE CITY MANAGER TO ENTER INTO A CONTRACT WITH TIM LALLY CHEVROLET FOR THE PURCHASE OF A 2026 CHEVROLET 2500HD CREW CAB AT A COST NOT TO EXCEED \$53,071.00.

WHEREAS, approved in the 2026 Fire Division Capital Budget is \$98,500.00 for the purchase of a new staff vehicle; and

WHEREAS, the City Manager and the Fire Chief recommend City Council authorize the City Manager to enter into a contract with Tim Lally Chevrolet for the purchase of a 2026 Chevrolet 2500HD Crew Cab at a cost not to exceed \$53,071.00.

THE COUNCIL OF THE CITY OF OXFORD, OHIO, HEREBY RESOLVES THAT:

SECTION 1: Council accepts the recommendation of the City Manager and the Fire Chief and accepts the purchase of a 2026 Chevrolet 2500HD Crew Cab at a cost not to exceed \$53,071.00.

SECTION 2: Council further authorizes the City Manager to enter into a contract with Tim Lally Chevrolet for the purchase of a 2026 Chevrolet 2500HD Crew Cab at a cost not to exceed \$53,071.00

SECTION 3: This resolution shall take effect at the earliest date allowed by law.

---

MAYOR

ADOPTED:

ATTEST:

---

CLERK OF OXFORD CITY COUNCIL

INTRODUCED BY: MICHAEL SMITH

PREPARED BY: LAW (STAFF)

PURCHASER City of Oxford  
 ADDRESS 217 S. Elm St  
 CITY Oxford STATE OH ZIP 45056  
 RES. PHONE (\_\_\_\_) \_\_\_\_\_  
 BUS. PHONE (\_\_\_\_) \_\_\_\_\_  
 E-MAIL \_\_\_\_\_ DATE 3/31/2026  
 MOBILE NO. (\_\_\_\_) \_\_\_\_\_

QUOTE

BUYERS ORDER

**Tim Lally Chevrolet, Inc.**  
 24999 Miles Rd.  
 Warrensville Heights, Ohio 44128  
 440-232-2000 Fax 440-232-2104

PLEASE ENTER MY ORDER FOR THE FOLLOWING DESCRIBED  
 MOTOR VEHICLE:  NEW  USED  DEMO  RENTAL  FACTORY OFFICIAL

DEAL NO. \_\_\_\_\_ CUSTOMER NO. \_\_\_\_\_

MILEAGE ON PURCHASED VEHICLE: \_\_\_\_\_  
 Accurate Unless Marked Not Accurate  NOT ACCURATE

VEHICLE SOLD:	MAKE	YEAR	MODEL	BODY TYPE	COLOR	TRIM	STK. NO.	SERIAL NO.
	Chevrolet	2026	Silverado 2500	Crew	Red	CX	TBD	TBD

<b>TRADE IN RECORD - TRADE 1</b>			
YEAR	MAKE	MODEL	TYPE
VIN #			
MILEAGE: (Accurate Unless Marked Not Accurate) <input type="checkbox"/> Not Accurate			Salvage Vehicle? <input type="checkbox"/> Yes
BALANCE OWED \$ _____ (Good Until _____) Trade-in Allowance _____			
<b>TRADE IN RECORD - TRADE 2</b>			
YEAR	MAKE	MODEL	TYPE
VIN #			
MILEAGE: (Accurate Unless Marked Not Accurate) <input type="checkbox"/> Not Accurate			Salvage Vehicle? <input type="checkbox"/> Yes
BALANCE OWED \$ _____ (Good Until _____) Trade-in Allowance _____			
<b>REMARKS:</b>			
Priced using Bid Express			
Quote valid for 30 Days from date above			
<b>DEPOSIT (PARTIAL PAYMENT) RECEIPT</b> – Purchaser hereby provides to the Dealer the sum of \$ _____ as Non-Refundable Deposit/Partial Payment for the vehicle described above. If this Receipt is for a Deposit, Dealer will refrain from selling the described vehicle for _____ days from the date of Deposit. <input checked="" type="checkbox"/>			
<b>NEGATIVE EQUITY DISCLOSURE &amp; CONSENT</b> – I am aware that the balance owed on my trade-in vehicle or the amount owed on my lease turn in vehicle exceeds the trade-in allowance from the dealer. As a result, I have requested that the "Total Due" be increased by the difference, \$ _____ (known as negative equity). <input checked="" type="checkbox"/>			
<b>ARBITRATION</b> -I agree that any dispute arising from this transaction will go to arbitration and I have executed a detailed arbitration agreement which is fully incorporated herein. Arbitration is not required for the purchase or financing of your vehicle. <input checked="" type="checkbox"/>			

PRICE OF VEHICLE	\$	60380.00
OTHER GOODS & SERVICES		
Bid Express		-3400.00
Dealership Discount		-4000.00
DOCUMENTARY SERVICE FEE		
TOTAL PRICE		52980.00
TRADE-IN ALLOWANCE(S)		( )
E-title fee		50.00
TAX BASE		
SALES TAX _____ %		
TITLE FEE		18.00
REGISTRATION FEE		23.00
PLUS PAYOFF ON TRADE VEHICLE(S)		
TOTAL DUE		53071.00
LESS INITIAL PAYMENT CASH DOWN	\$	
LESS REBATE/FACTORY INCENTIVE		
LESS REBATE/FACTORY INCENTIVE		
BALANCE DUE	\$	53071.00

ALL WARRANTIES, IF ANY, BY A MANUFACTURER OR SUPPLIER OTHER THAN DEALER ARE THEIRS, NOT DEALER'S, AND ONLY SUCH MANUFACTURER OR OTHER SUPPLIER SHALL BE LIABLE FOR PERFORMANCE UNDER SUCH WARRANTIES. UNLESS DEALER FURNISHES PURCHASER WITH A SEPARATE WRITTEN WARRANTY OR SERVICE CONTRACT MADE BY DEALER ON ITS OWN BEHALF, DEALER HEREBY DISCLAIMS ALL WARRANTIES, EXPRESS OR IMPLIED, INCLUDING ANY IMPLIED WARRANTIES OF MERCHANTABILITY OR FITNESS FOR A PARTICULAR PURPOSE IN CONNECTION WITH THE VEHICLE AND ANY RELATED PRODUCTS AND SERVICES SOLD BY DEALER. DEALER NEITHER ASSUMES NOR AUTHORIZES ANY OTHER PERSON TO ASSUME FOR IT ANY LIABILITY IN CONNECTION WITH THE SALE OF THE VEHICLE AND THE RELATED PRODUCTS AND SERVICES. IN THE EVENT THAT A WRITTEN WARRANTY IS PROVIDED BY DEALER OR A SERVICE CONTRACT IS SOLD BY DEALER ON ITS OWN BEHALF, ANY IMPLIED WARRANTIES ARE LIMITED IN DURATION TO THE TERM OF THE WRITTEN WARRANTY/SERVICE CONTRACT.

**CONTRACTUAL DISCLOSURE STATEMENT (USED VEHICLES ONLY) THE INFORMATION YOU SEE ON THE WINDOW FORM FOR THIS VEHICLE IS PART OF THIS CONTRACT. INFORMATION ON THE WINDOW FORM OVERRIDES ANY CONTRARY PROVISIONS IN THE CONTRACT OF SALE. GUÍA PARA COMPRADORES DE VEHÍCULOS USADOS. LA INFORMACIÓN QUE APARECE EN LA VENTANILLA DE ESTE VEHÍCULO FORMA PARTE DE ESTE CONTRATO. LA INFORMACIÓN CONTENIDA EN EL FORMULARIO DE LA VENTANILLA ANULA CUALQUIER PREVISION QUE ESTABLEZCA LO CONTRARIO Y QUE APAREZCA EN EL CONTRATO DE VENTA.**

If the purchase of the motor vehicle described herein is to be financed this agreement is subject to credit approval and assignment of a retail installment sales contract to a financial institution, and the Annual Percentage Rate (APR) may be negotiated with dealer and dealer may receive compensation for arranging financing on customer's behalf.

These documents are fully incorporated herein (where applicable): Conditional/Spot Delivery Agreement, We Owe/Delivery Report and Used Vehicle Limited Warranty.

NO ORAL REPRESENTATIONS HAVE BEEN MADE TO THE PURCHASER and all terms of the agreement are contained on the front and back of this agreement and any documents incorporated herein. I have read the terms and conditions of this Agreement, both on front and back, and agree to them. I certify that I am at least 18 years old, and acknowledge receipt of a copy of this agreement.

I UNDERSTAND THAT THIS RETAIL BUYERS ORDER IS NOT BINDING UNLESS ACCEPTED BY DEALER OR HIS AUTHORIZED AGENT.

This motor vehicle contract is executed this \_\_\_\_\_ day of \_\_\_\_\_,

PURCHASER(S) \_\_\_\_\_

SALESPERSON \_\_\_\_\_

ACCEPTED BY AUTHORIZED AGENT \_\_\_\_\_





**Tim Lally Chevrolet**

Joe Fink | 440-343-3168 | [jfink@timlally.com](mailto:jfink@timlally.com)

# City of Oxford Fire

**Prepared For: Chief John Detherage**

513-523-6324

Vehicle: [Fleet] 2026 Chevrolet Silverado 2500HD (CK20743) 4WD Crew Cab 159" Custom



# Tim Lally Chevrolet

Joe Fink | 440-343-3168 | jfink@timlally.com

Vehicle: [Fleet] 2026 Chevrolet Silverado 2500HD (CK20743) 4WD Crew Cab 159" Custom (✔ Complete)

## Selected Model and Options

### MODEL

CODE	MODEL
CK20743	2026 Chevrolet Silverado 2500HD 4WD Crew Cab 159" Custom

### COLORS

CODE	DESCRIPTION
G7C	Red Hot

### EMISSIONS

CODE	DESCRIPTION
FE9	Emissions, Federal requirements

### ENGINE

CODE	DESCRIPTION
L8T	Engine, 6.6L V8 with Direct Injection and Variable Valve Timing, gasoline, (401 hp [299 kW] @ 5200 rpm, 464 lb-ft of torque [629 N-m] @ 4000 rpm) (STD)

### TRANSMISSION

CODE	DESCRIPTION
MKM	Transmission, 10-Speed automatic (STD) (Standard with (L8T) 6.6L V8 gas engine.)

### GVWR

CODE	DESCRIPTION
CKF	GVWR, 11,025 lbs. (5001 kg) (STD) (Included and only available with CK20743 model and (L8T) 6.6L V8 gas engine with 18" or 20" wheels.)

### AXLE

CODE	DESCRIPTION
GT4	Rear axle, 3.73 ratio (Requires (L8T) 6.6L V8 gas engine. Not available with (L5P) Duramax 6.6L Turbo-Diesel V8 engine.)

### PREFERRED EQUIPMENT GROUP

CODE	DESCRIPTION
1CX	Custom Preferred Equipment Group includes standard equipment

This document contains information considered Confidential between GM and its Clients uniquely. The information provided is not intended for public disclosure. Prices, specifications, and availability are subject to change without notice, and do not include certain fees, taxes and charges that may be required by law or vary by manufacturer or region. Performance figures are guidelines only, and actual performance may vary. Photos may not represent actual vehicles or exact configurations. Content based on report preparer's input is subject to the accuracy of the input provided.

Data Version: 28122. Data Updated: Mar 31, 2026 1:46:00 AM UTC.



# Tim Lally Chevrolet

Joe Fink | 440-343-3168 | jfink@timlally.com

Vehicle: [Fleet] 2026 Chevrolet Silverado 2500HD (CK20743) 4WD Crew Cab 159" Custom ( Complete )

## WHEELS

CODE	DESCRIPTION
Q86	Wheels, 20" (50.8 cm) machined aluminum with Grazen Metallic painted accents, 10-spoke (STD)

## PAINT

CODE	DESCRIPTION
G7C	Red Hot

## SEAT TYPE

CODE	DESCRIPTION
AZ3	Seats, front 40/20/40 split-bench with covered armrest storage and under-seat storage (lockable) (STD)

## SEAT TRIM

CODE	DESCRIPTION
H0U	Jet Black, Cloth seat trim

## RADIO

CODE	DESCRIPTION
IOR	Audio system, Chevrolet Infotainment 3 system 7" diagonal HD color touchscreen, AM/FM stereo, Bluetooth audio streaming for 2 active devices, voice command pass-through to phone, Wireless Apple CarPlay and Wireless Android Auto compatibility (STD)

## OPTION DISCOUNT

CODE	DESCRIPTION
—	Option/package discount (Requires (PDX) Custom Value Package.) *DISCOUNT*

This document contains information considered Confidential between GM and its Clients uniquely. The information provided is not intended for public disclosure. Prices, specifications, and availability are subject to change without notice, and do not include certain fees, taxes and charges that may be required by law or vary by manufacturer or region. Performance figures are guidelines only, and actual performance may vary. Photos may not represent actual vehicles or exact configurations. Content based on report preparer's input is subject to the accuracy of the input provided.

Data Version: 28122. Data Updated: Mar 31, 2026 1:46:00 AM UTC.



# Tim Lally Chevrolet

Joe Fink | 440-343-3168 | jfink@timlally.com

Vehicle: [Fleet] 2026 Chevrolet Silverado 2500HD (CK20743) 4WD Crew Cab 159" Custom ( Complete )

## ADDITIONAL EQUIPMENT - PACKAGE

CODE	DESCRIPTION
PCX	Custom Convenience Package includes (BTV) Remote Start with (UTJ) content theft alarm, (KI4) 120-volt power outlet, (KC9) 120-volt bed-mounted power outlet, (UBI) 2 charge-only USB ports for second row, (C49) rear-window defogger, (A2X) 10-way power driver seat including power lumbar, (UF2) bed LED cargo area lighting, (QT5) EZ Lift power lock and release tailgate (Included with (PDX) Custom Value Package. Beginning with the start of production certain vehicles will be forced to include (RFO) Not Equipped with USB ports rear.)
PDX	Custom Value Package includes (PCX) Custom Convenience Package, (PQA) WT/CX Safety Package, (DWI) outside power-adjustable vertical trailering mirrors with heated and auto-dimming upper glass, lower convex spotter mirrors, turn signal indicators, puddle lamps, perimeter lighting and (DD8) auto-dimming rearview mirror *GROSS*
PQA	WT/CX Safety Package includes (UD5) Front and Rear Park Assist, (UKC) Lane Change Alert with Side Blind Zone Alert and (UFG) Rear Cross Traffic Alert (Requires (PCX) Custom Convenience Package and (DWI) trailer mirrors.)
VYU	Snow Plow Prep/Camper Package includes (KW5) 220-amp alternator, includes increased front GAWR on Heavy Duty models, (NZZ) skid plates (transfer case and oil pan), pass through dash grommet hole and roof emergency light provisions. Contact GM Upfitter Integration at <a href="http://www.gmupfitter.com">www.gmupfitter.com</a> for plow installation details and assistance. Note: if ordered for Camper usage, recommend ordering (UY2) Trailering wiring provisions (Requires 4WD model. Upgradeable to (KHF) Dual alternators (220-amp primary, 170-amp auxiliary). Not available with (F60) Heavy Duty Front Spring/Camper Package.)
Z71	Z71 Off-Road Package includes (Z71) Off-Road suspension with off-road tuned twin tube Rancho shocks, (JHD) Hill Descent Control and (NZZ) skid plates (transfer case and oil pan) (Requires 4WD model. "4X4" decals on bed are replaced with "Z71" fender badge.)

## ADDITIONAL EQUIPMENT - MECHANICAL

CODE	DESCRIPTION
___	Suspension, Off-Road includes twin-tube shocks (Included and only available with (Z71) Z71 Off-Road Package.)
JHD	Hill Descent Control (Included and only available with (Z71) Z71 Off-Road Package.)
K4Z	Battery, auxiliary, 700 cold-cranking amps/70 Amp-hr (Requires (L8T) 6.6L V8 gas engine and either (KW5) 220-amp alternator or (KHF) dual alternators. Not available with (KW7) 170-amp alternator.)
KHF	Alternators, dual, 220-amps primary, 170-amps auxiliary (Requires (K4Z) auxiliary battery with (L8T) 6.6L V8 gas engine.)
NZZ	Skid Plates protect the oil pan, front axle and transfer case (Included with (Z71) Z71 Off-Road Package or (VYU) Snow Plow Prep/Camper Package.)

This document contains information considered Confidential between GM and its Clients uniquely. The information provided is not intended for public disclosure. Prices, specifications, and availability are subject to change without notice, and do not include certain fees, taxes and charges that may be required by law or vary by manufacturer or region. Performance figures are guidelines only, and actual performance may vary. Photos may not represent actual vehicles or exact configurations. Content based on report preparer's input is subject to the accuracy of the input provided.

Data Version: 28122. Data Updated: Mar 31, 2026 1:46:00 AM UTC.



# Tim Lally Chevrolet

Joe Fink | 440-343-3168 | jfink@timlally.com

Vehicle: [Fleet] 2026 Chevrolet Silverado 2500HD (CK20743) 4WD Crew Cab 159" Custom (✔ Complete)

## ADDITIONAL EQUIPMENT - EXTERIOR

CODE	DESCRIPTION
CGN	Chevytec spray-on bedliner Black (does not include spray-on liner on tailgate due to Black composite inner panel) (Included with (Z6A) Gooseneck/5th Wheel Prep Package. Available with Ship Thru code (SQE), (TCE) or (TCH), not available with any other Ship Thru code.)
DWI	Mirrors, outside power-adjustable vertical trailing with heated and auto-dimming upper glass lower convex mirrors, turn signal indicators, puddle lamps, (U12) perimeter lighting, auxiliary lighting, power folding/manual extending (extends 3.31" [84.25mm]) (Requires (PCX) Custom Convenience Package. Included with (PDX) Custom Value Package. Includes (DD8) auto-dimming rearview mirror. (DD8) auto-dimming mirror will be upgraded to (DRZ) Rear Camera Mirror or (DRC) Partial video display rearview mirror when (UVO) Bed View Camera is ordered.)
KC9	Power outlet, bed mounted, 120-volt (400 watts shared with (KI4) interior power outlet) (Included and only available with (KI4) Power outlet.)
QK2	Tailgate, Multi-Flex with six functional load/access features, NOTE: Auto release can be disabled if ball hitch is installed. See Owner's manual for details (Requires (PCX) Custom Convenience Package.)
QT5	Tailgate, gate function manual with EZ Lift includes power lock and release (Included and only available with (PCX) Custom Convenience Package.)
U01	Lamps, Smoked Amber roof marker, (LED) (Not available with (YF5) California state emissions requirements.)
UF2	LED Cargo Area Lighting located in pickup bed, activated with switch on center switch bank or key fob (Included with (PCX) Custom Convenience Package.)

## ADDITIONAL EQUIPMENT - INTERIOR

CODE	DESCRIPTION
A2X	Seat adjuster, driver 10-way power including lumbar (Included with (PCX) Custom Convenience Package. Requires (H0U) Jet Black interior.)
BTV	Remote vehicle starter system (Included and only available with (PCX) Custom Convenience Package.)
C49	Defogger, rear-window electric (Included and only available with (PCX) Custom Convenience Package.)
DD8	Mirror, inside rearview auto-dimming (Included and only available with (DWI) trailer mirrors. Not available with (DRZ) Rear Camera Mirror.)
KI4	Power outlet, interior, 120-volt (400 watts shared with (KC9) bed mounted power outlet) (Requires (PCX) Custom Convenience Package.)
RFO	Not Equipped with USB ports rear see dealer for details (Beginning with the start of production certain vehicles will be forced to include (RFO) Not Equipped with USB ports rear.) *CREDIT*
UBI	USB ports, rear, dual, charge-only (Included and only available with (KI4) 120-volt power outlet. Beginning with the start of production certain vehicles will be forced to include (RFO) Not Equipped with USB ports rear.)
UTJ	Theft-deterrent system, unauthorized entry (Included and only available with (PCX) Custom Convenience Package.)

This document contains information considered Confidential between GM and its Clients uniquely. The information provided is not intended for public disclosure. Prices, specifications, and availability are subject to change without notice, and do not include certain fees, taxes and charges that may be required by law or vary by manufacturer or region. Performance figures are guidelines only, and actual performance may vary. Photos may not represent actual vehicles or exact configurations. Content based on report preparer's input is subject to the accuracy of the input provided.

Data Version: 28122. Data Updated: Mar 31, 2026 1:46:00 AM UTC.



# Tim Lally Chevrolet

Joe Fink | 440-343-3168 | jfink@timlally.com

Vehicle: [Fleet] 2026 Chevrolet Silverado 2500HD (CK20743) 4WD Crew Cab 159" Custom ( Complete )

## ADDITIONAL EQUIPMENT - SAFETY-INTERIOR

CODE	DESCRIPTION
UD5	Front and Rear Park Assist, ultrasonic (Included and only available with (PQA) WT/CX Safety Package.)
UFG	Rear Cross Traffic Alert (Included and only available with (PQA) WT/CX Safety Package.)
UKC	Lane Change Alert with Side Blind Zone Alert (Included and only available with (PQA) WT/CX Safety Package.)

**Options Total**

This document contains information considered Confidential between GM and its Clients uniquely. The information provided is not intended for public disclosure. Prices, specifications, and availability are subject to change without notice, and do not include certain fees, taxes and charges that may be required by law or vary by manufacturer or region. Performance figures are guidelines only, and actual performance may vary. Photos may not represent actual vehicles or exact configurations. Content based on report preparer's input is subject to the accuracy of the input provided.

Data Version: 28122. Data Updated: Mar 31, 2026 1:46:00 AM UTC.



# Tim Lally Chevrolet

Joe Fink | 440-343-3168 | jfink@timlally.com

Vehicle: [Fleet] 2026 Chevrolet Silverado 2500HD (CK20743) 4WD Crew Cab 159" Custom ( Complete )

## Standard Equipment

### Package

Trailer Package includes trailer hitch, 7-pin connector and (CTT) Hitch Guidance

### Mechanical

Durabed, pickup bed

Engine, 6.6L V8 with Direct Injection and Variable Valve Timing, gasoline, (401 hp [299 kW] @ 5200 rpm, 464 lb-ft of torque [629 N-m] @ 4000 rpm) (STD)

Transmission, 10-Speed automatic (STD) (Standard with (L8T) 6.6L V8 gas engine.)

Rear axle, 3.73 ratio (Requires (L8T) 6.6L V8 gas engine. Not available with (L5P) Duramax 6.6L Turbo-Diesel V8 engine.)

GVWR, 11,025 lbs. (5001 kg) (STD) (Included and only available with CK20743 model and (L8T) 6.6L V8 gas engine with 18" or 20" wheels.)

Push Button Start

Air filter, heavy-duty

Air filtration monitoring

Transfer case, two-speed electronic shift with push button controls (Requires 4WD models.)

Auto-locking rear differential

Four wheel drive

Cooling, external engine oil cooler

Cooling, auxiliary external transmission oil cooler

Battery, heavy-duty 720 cold-cranking amps/80 Amp-hr maintenance-free with rundown protection and retained accessory power (Included and only available with (L8T) 6.6L V8 gas engine.)

Alternator, 170 amps (Requires (L8T) 6.6L V8 gas engine.)

Trailer brake controller, integrated

Frame, fully-boxed, hydroformed front section and a fully-boxed stamped rear section

Recovery hooks, front, frame-mounted, Black (Not available with (VLQ) Chrome recovery hooks.)

Suspension Package

Steering, Recirculating Ball with smart flow power steering system

Brakes, 4-wheel antilock, 4-wheel disc with DURALIFE rotors

Brake lining wear indicator

Capless Fuel Fill (Requires (L8T) 6.6L V8 gas engine.)

Exhaust, single, side

This document contains information considered Confidential between GM and its Clients uniquely. The information provided is not intended for public disclosure. Prices, specifications, and availability are subject to change without notice, and do not include certain fees, taxes and charges that may be required by law or vary by manufacturer or region. Performance figures are guidelines only, and actual performance may vary. Photos may not represent actual vehicles or exact configurations. Content based on report preparer's input is subject to the accuracy of the input provided.

Data Version: 28122, Data Updated: Mar 31, 2026 1:46:00 AM UTC.



# Tim Lally Chevrolet

Joe Fink | 440-343-3168 | jfink@timlally.com

Vehicle: [Fleet] 2026 Chevrolet Silverado 2500HD (CK20743) 4WD Crew Cab 159" Custom (🟢 Complete)

## Exterior

- Wheels, 20" (50.8 cm) machined aluminum with Grazen Metallic painted accents, 10-spoke (STD)
- Tires, LT275/65R20 all-terrain, blackwall
- Tire, spare LT275/70R18 all-terrain, blackwall
- Tire carrier lock keyed cylinder lock that utilizes same key as ignition and door
- Bumper, front (High gloss Black.)
- Bumper, rear (High gloss Black.)
- CornerStep, rear bumper
- BedStep, Black integrated on forward portion of bed on driver and passenger side
- Moldings, beltline, Black
- Cargo tie downs (12), fixed rated at 500 lbs per corner
- Headlamps, halogen reflector with halogen Daytime Running Lamps
- IntelliBeam, automatic high beam on/off
- Taillamps with incandescent tail, stop and reverse lights
- Lamps, cargo area, cab mounted integrated with center high mount stop lamp, with switch in bank on left side of steering wheel
- Mirrors, outside power-adjustable vertical trailering with heated upper glass, lower convex mirrors, integrated turn signals, manual folding/extending (extends 3.31" [84.25mm])
- Mirror caps, Black
- Glass, deep-tinted
- Tailgate, standard
- Tailgate and bed rail protection cap, top
- Tailgate, locking, utilizes same key as ignition and door (Upgraded to (QT5) EZ Lift power lock and release tailgate when (PCX) Custom Convenience Package is ordered.)
- Tailgate, gate function manual, no EZ Lift
- Door handles, Black grained

## Entertainment

- Audio system, Chevrolet Infotainment 3 system 7" diagonal HD color touchscreen, AM/FM stereo, Bluetooth audio streaming for 2 active devices, voice command pass-through to phone, Wireless Apple CarPlay and Wireless Android Auto compatibility (STD)
- SiriusXM Trial Subscription

This document contains information considered Confidential between GM and its Clients uniquely. The information provided is not intended for public disclosure. Prices, specifications, and availability are subject to change without notice, and do not include certain fees, taxes and charges that may be required by law or vary by manufacturer or region. Performance figures are guidelines only, and actual performance may vary. Photos may not represent actual vehicles or exact configurations. Content based on report preparer's input is subject to the accuracy of the input provided.

Data Version: 28122. Data Updated: Mar 31, 2026 1:46:00 AM UTC.



# Tim Lally Chevrolet

Joe Fink | 440-343-3168 | jfink@timlally.com

Vehicle: [Fleet] 2026 Chevrolet Silverado 2500HD (CK20743) 4WD Crew Cab 159" Custom (🟢 Complete)

## Entertainment

SiriusXM with 360L Trial Subscription. SiriusXM with 360L transforms your customers' ride with our most extensive and personalized radio experience on the road. (IMPORTANT: The SiriusXM trial subscription is not provided on vehicles that are ordered for Fleet Daily Rental ("FDR") use. Trial subscription is subject to the SiriusXM Customer Agreement and privacy policy, visit [www.siriusxm.com](http://www.siriusxm.com) which includes full terms and how to cancel. All fees, content, features, and availability are subject to change. Some features require GM connected vehicle services.)

Audio system feature, 6-speaker system

Wireless phone projection for Apple CarPlay and Android Auto

Bluetooth for phone connectivity to vehicle infotainment system

Wi-Fi Hotspot capable (Terms and limitations apply. See [onstar.com](http://onstar.com) or dealer for details.)

## Interior

Seats, front 40/20/40 split-bench with covered armrest storage and under-seat storage (lockable) (STD)

Cloth seat trim

Seat adjuster, driver 4-way manual

Seat adjuster, passenger 4-way manual

Seat, rear 60/40 folding bench (folds up), 3-passenger (includes child seat top tether anchor)

Floor covering, color-keyed carpeting

Floor mats, rubberized vinyl, front (Deleted when LPO floor liners are ordered.)

Floor mats, rubberized-vinyl rear (Deleted when LPO floor liners are ordered.)

Steering wheel, urethane

Steering column, Tilt-Wheel, manual with wheel locking security feature

Instrument cluster 6-gauge cluster featuring speedometer, fuel level, engine temperature, tachometer, voltage and oil pressure

Driver Information Center, 3.5" diagonal monochromatic display

Exterior Temperature Display located in radio display

Compass located in instrument cluster

Rear Seat Reminder

Window, power front, drivers express up/down

Window, power front, passenger express down

Windows, power rear, express down

Door locks, power

Remote Keyless Entry with 2 transmitters

Cruise control, electronic with set and resume speed, steering wheel-mounted

This document contains information considered Confidential between GM and its Clients uniquely. The information provided is not intended for public disclosure. Prices, specifications, and availability are subject to change without notice, and do not include certain fees, taxes and charges that may be required by law or vary by manufacturer or region. Performance figures are guidelines only, and actual performance may vary. Photos may not represent actual vehicles or exact configurations. Content based on report preparer's input is subject to the accuracy of the input provided.

Data Version: 28122. Data Updated: Mar 31, 2026 1:46:00 AM UTC.



# Tim Lally Chevrolet

Joe Fink | 440-343-3168 | jfink@timlally.com

Vehicle: [Fleet] 2026 Chevrolet Silverado 2500HD (CK20743) 4WD Crew Cab 159" Custom (✔ Complete)

## Interior

- USB Ports, 2, Charge/Data ports located on instrument panel
- Power outlet, front auxiliary, 12-volt
- Air conditioning, single-zone
- Air vents, rear, heating/cooling
- Mirror, inside rearview, manual tilt
- Assist handles front A-pillar mounted for driver and passenger, rear B-pillar mounted
- Chevrolet Connected Access capable (Subject to terms. See onstar.com or dealer for details.)

## Safety-Mechanical

- Automatic Emergency Braking
- Front Pedestrian Braking
- StabiliTrak stability control system with Proactive Roll Avoidance and traction control, includes electronic trailer sway control and hill start assist

## Safety-Exterior

- Daytime Running Lamps with automatic exterior lamp control

## Safety-Interior

- Airbags, Dual-stage frontal airbags for driver and front outboard passenger; Seat-mounted side-impact airbags for driver and front outboard passenger; Head-curtain airbags for front and rear outboard seating positions; Includes front outboard Passenger Sensing System for frontal outboard passenger airbag (Always use seat belts and child restraints. Children are safer when properly secured in a rear seat in the appropriate child restraint. See the Owner's Manual for more information.)
- OnStar Services capable (See onstar.com for details and limitations. Services vary by model. Service plan required.)
- HD Rear Vision Camera
- Hitch Guidance dynamic single line to aid in trailer alignment for hitching
- Lane Departure Warning
- Following Distance Indicator
- Forward Collision Alert
- Seat Belt Adjustable Guide Loops, front row only
- Buckle to Drive prevents vehicle from being shifted out of Park until driver seat belt is fastened; times out after 20 seconds and encourages seat belt use, can be turned on and off in Settings menu
- Rear Seat Belt Indicator
- Teen Driver a configurable feature that lets you activate customizable vehicle settings associated with a key fob, to help encourage safe driving behavior. It can limit certain available vehicle features, and it prevents certain safety systems from being turned off. An in-vehicle report card gives you information on driving habits and helps you to continue to coach your new driver

This document contains information considered Confidential between GM and its Clients uniquely. The information provided is not intended for public disclosure. Prices, specifications, and availability are subject to change without notice, and do not include certain fees, taxes and charges that may be required by law or vary by manufacturer or region. Performance figures are guidelines only, and actual performance may vary. Photos may not represent actual vehicles or exact configurations. Content based on report preparer's input is subject to the accuracy of the input provided.

Data Version: 28122. Data Updated: Mar 31, 2026 1:46:00 AM UTC.



# Tim Lally Chevrolet

Joe Fink | 440-343-3168 | jfink@timlally.com

Vehicle: [Fleet] 2026 Chevrolet Silverado 2500HD (CK20743) 4WD Crew Cab 159" Custom ( Complete )

## Safety-Interior

### Tire Pressure Monitoring System

OnStar Basics (OnStar Fleet Basics for Fleet) Drive confidently with core OnStar services including remote commands, built-in voice assistance, real-time traffic and navigation, and Automatic Crash Response to help if you're in need. (Requires (UE1) OnStar. OnStar Basics includes remote commands, Navigation, Voice Assistance, and Automatic Crash Response, for eligible vehicles with compatible software. OnStar Basics is standard for 8 years; OnStar plan, working electrical system, cell reception and GPS signal required. OnStar links to emergency services. Service coverage varies with conditions and location. Service availability, features and functionality vary by device and software version. See onstar.com for details and limitations.)

## Processing-Other

Trailer Information Label provides max trailer ratings for tongue weight, conventional, gooseneck and 5th wheel trailering

## WARRANTY

Warranty Note: <<< Preliminary 2026 Warranty >>>

Basic Years: 3

Basic Miles/km: 36,000

Drivetrain Years: 5

Drivetrain Miles/km: 60,000

Drivetrain Note: 3.0L & 6.0L Duramax® Turbo-Diesel engines, and certain commercial, government, and qualified fleet vehicles: 5 years/100,000 miles

Corrosion Years (Rust-Through): 6

Corrosion Years: 3

Corrosion Miles/km (Rust-Through): 100,000

Corrosion Miles/km: 36,000

Roadside Assistance Years: 5

Roadside Assistance Miles/km: 60,000

Roadside Assistance Note: 3.0L & 6.0L Duramax® Turbo-Diesel engines, and certain commercial, government, and qualified fleet vehicles: 5 years/100,000 miles

Maintenance Note: First Visit: 12 Months/12,000 Miles

This document contains information considered Confidential between GM and its Clients uniquely. The information provided is not intended for public disclosure. Prices, specifications, and availability are subject to change without notice, and do not include certain fees, taxes and charges that may be required by law or vary by manufacturer or region. Performance figures are guidelines only, and actual performance may vary. Photos may not represent actual vehicles or exact configurations. Content based on report preparer's input is subject to the accuracy of the input provided.

Data Version: 28122. Data Updated: Mar 31, 2026 1:46:00 AM UTC.



# Tim Lally Chevrolet

Joe Fink | 440-343-3168 | jfink@timlally.com

Vehicle: [Fleet] 2026 Chevrolet Silverado 2500HD (CK20743) 4WD Crew Cab 159" Custom (✔ Complete)

## Window Sticker

### SUMMARY

[Fleet] 2026 Chevrolet Silverado 2500HD (CK20743) 4WD Crew Cab 159" Custom MSRP:\$53,800.00

Interior:Jet Black, Cloth seat trim

Exterior 1:Red Hot

Exterior 2:No color has been selected.

Engine, 6.6L V8

Transmission, 10-Speed automatic

### OPTIONS

CODE	MODEL	MSRP
CK20743	[Fleet] 2026 Chevrolet Silverado 2500HD (CK20743) 4WD Crew Cab 159" Custom	\$53,800.00
<b>OPTIONS</b>		
1CX	Custom Preferred Equipment Group	\$0.00
A2X	Seat adjuster, driver 10-way power	Inc.
AZ3	Seats, front 40/20/40 split-bench	\$0.00
BTV	Remote vehicle starter system	Inc.
C49	Defogger, rear-window electric	Inc.
CGN	Chevytec spray-on bedliner	\$545.00
CKF	GVWR, 11,025 lbs. (5001 kg)	\$0.00
DD8	Mirror, inside rearview auto-dimming	Inc.
DWI	Mirrors, outside power-adjustable vertical trailering with heated and auto-dimming upper glass	Inc.
FE9	Emissions, Federal requirements	\$0.00
G7C	Red Hot	\$0.00
GT4	Rear axle, 3.73 ratio	\$0.00
H0U	Jet Black, Cloth seat trim	\$0.00
IOR	Audio system, Chevrolet Infotainment 3 system	\$0.00
JHD	Hill Descent Control	Inc.
K4Z	Battery, auxiliary, 700 cold-cranking amps/70 Amp-hr	\$135.00
KC9	Power outlet, bed mounted, 120-volt	Inc.
KHF	Alternators, dual, 220-amps primary, 170-amps auxiliary	\$0.00

This document contains information considered Confidential between GM and its Clients uniquely. The information provided is not intended for public disclosure. Prices, specifications, and availability are subject to change without notice, and do not include certain fees, taxes and charges that may be required by law or vary by manufacturer or region. Performance figures are guidelines only, and actual performance may vary. Photos may not represent actual vehicles or exact configurations. Content based on report preparer's input is subject to the accuracy of the input provided.

Data Version: 28122. Data Updated: Mar 31, 2026 1:46:00 AM UTC.



# Tim Lally Chevrolet

Joe Fink | 440-343-3168 | jfink@timlally.com

Vehicle: [Fleet] 2026 Chevrolet Silverado 2500HD (CK20743) 4WD Crew Cab 159" Custom ( Complete )

KI4	Power outlet, interior, 120-volt	Inc.	
L8T	Engine, 6.6L V8		\$0.00
MKM	Transmission, 10-Speed automatic		\$0.00
NZZ	Skid Plates	Inc.	
PCX	Custom Convenience Package	Inc.	
PDX	Custom Value Package		\$2,425.00
PQA	WT/CX Safety Package	Inc.	
Q86	Wheels, 20" (50.8 cm) machined aluminum		\$0.00
QK2	Tailgate, Multi-Flex		\$445.00
QT5	Tailgate, gate function manual with EZ Lift	Inc.	
RFO	Not Equipped with USB ports rear		(\$25.00)
U01	Lamps, Smoked Amber roof marker, (LED)		\$55.00
UBI	USB ports, rear, dual, charge-only	Inc.	
UD5	Front and Rear Park Assist, ultrasonic	Inc.	
UF2	LED Cargo Area Lighting	Inc.	
UFG	Rear Cross Traffic Alert	Inc.	
UKC	Lane Change Alert with Side Blind Zone Alert	Inc.	
UTJ	Theft-deterrent system, unauthorized entry	Inc.	
VYU	Snow Plow Prep/Camper Package		\$530.00
Z71	Z71 Off-Road Package		\$175.00
---	Option/package discount		(\$500.00)
---	Suspension, Off-Road	Inc.	

<b>SUBTOTAL</b>	<b>\$57,585.00</b>
Adjustments Total	\$0.00
Destination Charge	\$2,795.00
<b>TOTAL PRICE</b>	<b>\$60,380.00</b>

## FUEL ECONOMY

Est City:N/A

Est Highway:N/A

Est Highway Cruising Range:N/A

This document contains information considered Confidential between GM and its Clients uniquely. The information provided is not intended for public disclosure. Prices, specifications, and availability are subject to change without notice, and do not include certain fees, taxes and charges that may be required by law or vary by manufacturer or region. Performance figures are guidelines only, and actual performance may vary. Photos may not represent actual vehicles or exact configurations. Content based on report preparer's input is subject to the accuracy of the input provided.

Data Version: 28122. Data Updated: Mar 31, 2026 1:46:00 AM UTC.



## John Detherage

---

**From:** Mark Meyers <MeyersM@mcccluskey.com>  
**Sent:** Tuesday, March 24, 2026 7:56 PM  
**To:** John Detherage  
**Subject:** Re: New 2024 Silverado 2500HD 4wd Crew Cab PU Truck

**CAUTION:** This email originated from outside the organization. Do not click links or open attachments unless you recognize the sender and know the content is safe.

John,

Good to hear from you! Your chances are very good to get you another truck. Here is what I can do.

The price for the City of Oxford to purchase a new Red hot 2026 Silverado 2500HD 4wd Gas Crew cab CUSTOM pickup truck with 6.5-foot pu bed we currently have on-order with similar specifications is **\$58,848.00**

It included the "Z71" off-road package. I will also dealer install the black work assist steps and the all-weather floor liners.

Items it does not include compared to your 2024 truck are: dual batteries, multi-function tailgate, snow plow prep package and dash mounted 5 switch panel.

This truck is scheduled for production in late April. It is subject to availability at that time.

If you prefer to fleet order a Red Hot 2026 Silverado 2500HD 4wd Gas Crew cab CUSTOM pickup truck with 6.5-foot pu bed with all items included is **\$57,890.00**

I estimate production 8 - 12 week after receipt of your acceptance.

Please let me know if you have any questions and which way you prefer to proceed.

Thanks!

Mark

**Mark Meyers**  
Fleet & Commercial / MD Truck Sales Manager  
McCluskey Chevrolet, Inc.  
9124 Union-Cemetery Rd.  
Cincinnati, OH 45249  
1-800-MEDIUMS  
513.680.2438 cell  
513.679.9156 direct  
513.679.9157 fax

[meyersm@mcccluskey.com](mailto:meyersm@mcccluskey.com)








Dealer Images  Manufacturer Images

 Exterior  
**Red Hot**

 Interior  
**Jet Black, C...**

 Engine  
**6.6L V8 Gas engine**

 Trailering Capacity <sup>±</sup>  
**16000 lbs**

 Transmission  
**10-speed automatic transmission**

 Wheel  
**Wheels, 20" (50.8 cm) machined aluminum**

## Key Installed Options

• Custom Value Package: \$2,425 ⓘ

• 4" Black Round Assist Steps: \$750 ⓘ

• Multi-Flex Tailgate: \$445 ⓘ

[View All Installed Options](#)



### Value Your Trade

Get an estimated value on your trade-in vehicle.

Enter Your Vehicle ⓘ



### Apply Incentives & GM Rewards

Add incentives, special offers and GM Rewards to your deal.

See Offers ⓘ

[Continue](#)



**\$57,800.00 - Cash**

**\$819.77/mo. - Finance**

Home > Search Inventory > **2026 Silverado 2500 HD Custom 4WD**


**Favorites**  **0**

Pricing and fee information provided by:

**HUBLER CHEVROLET, INC.**

Dealership Information

**2026 Silverado 2500 HD · Custom 4WD**

 (45056 - Oxford, OH)



VIN: 1G6C4KME78TF250533 · Stock: 261121 · AVAILABLE NOW

[View Window Sticker](#) [View Standard Equipment](#)



**Continue**

**Request Details**





The City of Oxford  
 (513) 524-5200  
 15 S. College Ave.  
 Oxford, OH 45056

## STAFF REPORT

<b>ORIGINATING DEPARTMENT:</b>	Parks & Recreation
<b>PREPARED BY:</b>	Chad Smith
<b>DATE PREPARED:</b>	4/14/2026
<b>COUNCIL MEETING DATE:</b>	April 21, 2026
<b>AGENDA TITLE:</b>	A Resolution Authorizing The City Manager To Explore A New Agreement With The Talawanda Recreation Incorporated Board (TRI Board) Regarding The Future Ownership And Management Of The TRI Community Center And TRI Community Park. (Chad Smith, Director of Parks and Recreation)
<b>COUNCIL GOAL AREA:</b>	Smart Growth and Quality Places
<b>BUDGETED AMOUNT:</b>	
<b>ACCOUNT CODE:</b>	
<b>RECOMMENDATION:</b>	Approval
<b>CITY MANAGER/DEPT HEAD APPROVAL:</b>	DRE CS

---

### DISCUSSION:

The five-year lease agreement (2022-2026) between Talawanda Recreation Incorporated (TRI) and the City of Oxford for the Parks and Recreation staff use, and public facility management of the TRI Community Center and surrounding property ends on December 31, 2026.

The Parks and Recreation Master Plan and Conceptual Feasibility Analyses for the TRI Community Center and TRI Community Center Site is currently underway and being funded by both the City of Oxford and the TRI Board, with both parties contributing 50% of the costs for the plan.

With the lease agreement ending this year and the Master Plan underway, this is a good time to begin discussing what the future might look like for the TRI Community Center and TRI Property, and negotiate a new Agreement with the TRI Board.

**RESOLUTION NO.**

A RESOLUTION AUTHORIZING THE CITY MANAGER TO EXPLORE A NEW AGREEMENT WITH THE TALAWANDA RECREATION INCORPORATED BOARD (TRI BOARD) REGARDING THE FUTURE OWNERSHIP AND MANAGEMENT OF THE TRI COMMUNITY CENTER AND TRI COMMUNITY PARK.

WHEREAS, the five-year lease agreement (2022-2026) between the Talawanda Recreation Incorporated (TRI) and the City of Oxford for the Parks and Recreation staff use, and public facility management of the TRI Community Center and surrounding property ends on December 31, 2026; and

WHEREAS, the Parks and Recreation Master Plan and Conceptual Feasibility Analyses for the TRI Community Center and TRI Community Center Site is currently underway and being funded by both the City of Oxford and the TRI Board, with both parties contributing 50% of the costs for the plan.

THE COUNCIL OF THE CITY OF OXFORD, OHIO, HEREBY RESOLVES THAT:

SECTION 1: The City Manager is hereby authorized to explore, discuss, and negotiate a new agreement with Talawanda Recreation Incorporated for the future of the TRI Community Center and TRI Community Center Property.

SECTION 2: This resolution shall take effect at the earliest date allowed by law.

\_\_\_\_\_  
MAYOR

ADOPTED:

ATTEST:

\_\_\_\_\_  
CLERK OF OXFORD CITY COUNCIL  
INTRODUCED BY: MICHAEL SMITH  
PREPARED BY: LAW (STAFF)

EXHIBIT 'A'

LEASE AGREEMENT

This agreement entered into at Oxford, Ohio, this 20<sup>th</sup> day of October, 2021, between Talawanda Recreation Incorporated, hereinafter referred to as "TRI" and the City of Oxford, Butler County, hereinafter referred to as "City". This lease supercedes the previous lease entered into by the parties.

WHEREAS, TRI, a corporation not for profit and being the owner of the following described real estate:

Situate in the City of Oxford, Butler County, Ohio, and being a part of Lot No. 1668 of said City and bounded as described as follows: Beginning at a point in the North line of Section 27, Town 5, Range 1 East and formerly of Oxford Township, located 936.45 feet West of the Northeast corner of the Northwest quarter of said Section; thence from said point of beginning South 0° 53' East 227.18 feet; thence South 88° 54'; West 334.37 feet; thence South 0° 53' East 390.82 feet; thence South 88° 54' West 300.00 feet; thence North 0° 53' West 618.00 feet to a point in the North line of said section 27; thence North 88° 54' East along the Section line 634.37 feet to the point of beginning containing 6.00 acres of land more or less. The above described tract includes a strip of land 53 feet wide along the North line which will ultimately become a part of Fairfield Road, the North 40 feet being the portion already dedicated for said road.

desires to lease to the City the land, facilities and building, and;

WHEREAS, the City desires to lease said land, facilities and buildings.

NOW, THEREFORE, the parties hereto agree as follows:

SECTION 1: TRI does hereby lease unto the City the above described real estate, including buildings and facilities for the rent fee of \$40,955 during the first year of the lease, \$41,774 during the second year of said lease, \$42,609 during the third year of said lease, \$43,461 during the fourth year of said lease and \$44,330 during the fifth year of said lease. The rent shall be paid quarterly on January 15, April 15, July 15 and October 15 of each year. The City shall be entitled to possession immediately upon execution of this lease agreement, and the City shall quietly have and enjoy said premises during the lease term free from hindrance by TRI; and if any part of said premises shall be destroyed or rendered untenable by fire or other unavoidable casualty, no rent shall be charged during the time that the same shall be untenable by the

City because of such destruction or untenable condition and any rent previously paid shall be prorated and refunded to the City.

SECTION 2: The term of said lease shall be from January 1, 2020 2022 through December 31, 2026. It is specifically provided that either party may terminate this lease at any time hereafter by giving a written six months advance notice to the other party of the termination date. Upon the termination by either party, the rent shall be pro-rated as of the effective termination date with the same paid on a pro-rated basis to TRI or refunded on a pro-rated basis to the City, as the case may be.

SECTION 3: City, at its own expense, agrees to provide janitorial and custodial services for said buildings and grounds.

SECTION 4: TRI agrees to provide repairs for the exterior and interior of said building. It is the obligation of TRI to see to it that the building and grounds are in compliance with the laws of Ohio so that the same may be lawfully used by the City for recreational and other public programs.

SECTION 5: City agrees to continue to provide the necessary maintenance of the parking lot area, at the expense of the City. It is the obligation of the City to see to it that the parking lot area is in good repair and safe to use by the public.

SECTION 6: It is further agreed that TRI shall continue to develop and improve the recreational site at the expense of TRI and in a manner that does not interfere with possession or use by the City and does not require an increased rental sum from the City.

SECTION 7: It is further agreed that TRI shall maintain insurance on the building and contents and shall carry public liability coverage, and shall hold the city harmless for liability related to defects in building, structures, contents, and grounds of which TRI has actual or constructive notice.

SECTION 8: It is further agreed that the City shall employ a full-time Parks and Recreation Director for said facility at the expense of the City, and an appropriate office will be provided for the Parks and Recreation Director by TRI.

SECTION 9: TRI agrees to provide heating and electrical service in good working order for said facility during the term of this lease.

SECTION 10: It is further agreed that the City shall be responsible for gas, electric, water, refuse collection and sewer charges for said facility at the expense of the City.

SECTION 11: The City shall maintain public liability insurance and shall hold TRI harmless for injuries resulting from any cause other than defects in the building, structures, contents, and grounds of which TRI has actual or constructive notice.

SECTION 12: It is understood between the parties that said facility shall be used for civic and recreational purposes only and cannot be used for partisan political purposes.

SECTION 13: It is further agreed between the parties that the Parks and Recreation Director and Parks and Recreation operations shall be the sole control of the City.

SECTION 14: It is further agreed by the parties that during the term of this lease the parties will work cooperatively to study the possibility of expanding the TRI recreation facility and how to fund any expansion.

IN WITNESS THEREOF, the parties have caused signatures to be subscribed hereon binding the parties to the contents herein contained.

WITNESSES:

*James Shuman*  
*James Shuman*

TALAWANDA, RECREATION, INC.

By: *Doug Cuy*  
President

By: *Kenn W. Hahn*  
Secretary

\_\_\_\_\_  
*Mary Ann Eaton*  
\_\_\_\_\_

CITY OF OXFORD, OHIO

By: *Douglas R. Elliott, Jr.*  
Douglas R. Elliott, Jr.  
City Manager

State of Ohio,  
County of Butler, ss:

The foregoing instrument was acknowledged before me this \_\_\_\_\_ day of \_\_\_\_\_, 2021, by \_\_\_\_\_, President of Talawanda Recreation, Inc., an Ohio corporation, on behalf of the corporation.

\_\_\_\_\_  
Notary Public

State of Ohio,  
County of Butler, ss:

The foregoing instrument was acknowledged before me this 20<sup>th</sup> day of October, 2021, by Douglas R. Elliott, Jr., City Manager, for the City of Oxford, on behalf of the City of Oxford.

Mary Ann Eaton  
Notary Public



MARY ANN EATON  
NOTARY PUBLIC  
STATE OF OHIO  
Recorded in  
Butler County  
My Comm. Exp. 8/20/2023

State of Ohio,  
County of Butler, ss:

The undersigned Clerk of Council of the City of Oxford, does hereby attest that the foregoing instrument was executed by, Douglas R. Elliott, Jr., City Manager pursuant to Resolution authorizing the execution of said instrument dated oct 19, 2021 and being Resolution No. 7342 whereby Council of the City of Oxford expressly authorized the execution of said lease.

Mary Ann Eaton  
Clerk of Council



The City of Oxford  
 (513) 524-5200  
 15 S. College Ave.  
 Oxford, OH 45056

## STAFF REPORT

<b>ORIGINATING DEPARTMENT:</b>	City Manager
<b>PREPARED BY:</b>	Douglas Elliott
<b>DATE PREPARED:</b>	4/1/2026
<b>COUNCIL MEETING DATE:</b>	April 21, 2026
<b>AGENDA TITLE:</b>	An Ordinance Repealing Oxford Codified Ordinance Chapter 181, Entitled "Income Tax" (Douglas R. Elliott, Jr., City Manager)
<b>COUNCIL GOAL AREA:</b>	Essential Operations
<b>BUDGETED AMOUNT:</b>	
<b>ACCOUNT CODE:</b>	
<b>RECOMMENDATION:</b>	Approval
<b>CITY MANAGER/DEPT HEAD APPROVAL:</b>	DRE

---

### DISCUSSION:

The State of Ohio made significant changes to the Ohio municipal income tax laws (Chapter 718 of the Ohio Revised Code) which became effective January 1, 2016. The City of Oxford adopted these mandated changes which became Chapter 182 in the City's Codified Ordinances. The previous income tax ordinance (Chapter 181) was no longer effective after December 31, 2015. Chapter 181 was kept in the City's Codified Ordinance after December 31, 2015 in case of appeals to recover municipal income taxes. Section 718.12 of the Ohio Revised Code provides that civil actions to recover municipal income taxes, penalties, and interest on municipal income taxes shall be brought within three years after the tax return is due or filed. It is now ten years after the effective date of Chapter 182 the current municipal income tax ordinance. It is now time to repeal Chapter 181 from the City's Codified Ordinances.

**ORDINANCE NO.**

AN ORDINANCE REPEALING OXFORD CODIFIED ORDINANCE CHAPTER 181, ENTITLED “INCOME TAX”.

WHEREAS, Chapter 718 of the Ohio Revised Code grants municipal corporations the authority to levy a tax on income; and

WHEREAS, the City of Oxford, Ohio enacted Oxford Codified Ordinance Chapter 182, entitled “Income Tax Effective January 1, 2016”; and

WHEREAS, Oxford Codified Ordinance Chapter 181 entitled “Income Tax” is no longer effective or necessary.

**THE COUNCIL OF THE CITY OF OXFORD, OHIO, HEREBY ORDAINS THAT:**

SECTION 1: Chapter 181 of the Codified Ordinances of the City of Oxford, Ohio, entitled “Income Tax” is hereby repealed.

SECTION 2: This ordinance shall take effect at the earliest time allowed by law.

\_\_\_\_\_  
MAYOR

ADOPTED:

ATTEST:

\_\_\_\_\_  
CLERK OF OXFORD CITY COUNCIL

INTRODUCED BY: MICHAEL SMITH

PREPARED BY: LAW (STAFF)



The City of Oxford  
 (513) 524-5200  
 15 S. College Ave.  
 Oxford, OH 45056

## STAFF REPORT

<b>ORIGINATING DEPARTMENT:</b>	City Manager
<b>PREPARED BY:</b>	Douglas Elliott
<b>DATE PREPARED:</b>	3/30/2026
<b>COUNCIL MEETING DATE:</b>	April 21, 2026
<b>AGENDA TITLE:</b>	An Ordinance To Approve Current Replacement Pages To The Oxford Codified Ordinances. (Douglas R. Elliott, Jr., City Manager)
<b>COUNCIL GOAL AREA:</b>	Essential Operations
<b>BUDGETED AMOUNT:</b>	
<b>ACCOUNT CODE:</b>	
<b>RECOMMENDATION:</b>	Approval
<b>CITY MANAGER/DEPT HEAD APPROVAL:</b>	DRE

---

### DISCUSSION:

The City of Oxford utilizes the services of Walter H. Drane Co. to codify city ordinances. This includes ordinances adopted by a City Council. It also includes changes to the City's Traffic and General Offenses Codes to comply with state law. The codification process includes making revisions, rearranging, and consolidating into various titles, chapters, and sections. Once adopted by the City Council, these revisions are published both electronically and in limited hardcopies. On the agenda is an ordinance to add, amend, or repeal certain sections and chapters.

ORDINANCE NO.

AN ORDINANCE TO APPROVE CURRENT REPLACEMENT PAGES TO THE OXFORD CODIFIED ORDINANCES.

BE IT ORDAINED BY THE COUNCIL OF THE CITY OF OXFORD, BUTLER COUNTY, STATE OF OHIO, THAT:

SECTION 1: Council has determined that certain provisions within the Codified Ordinances should be amended to conform with current State law as required by the Ohio Constitution. Various ordinances of a general and permanent nature have been passed by Council which should be included in the Codified Ordinances. The City has heretofore entered into a contract with Walter H. Drane Co. to prepare and publish revisions which are before Council.

SECTION 2: The Ordinances of the City of Oxford, Ohio, of a general and permanent nature, as revised, recodified, rearranged and consolidated into component codes, titles, chapters and sections within the 2025 Replacement Pages so the Codified Ordinances are hereby approved and adopted.

SECTION 3: The following sections and chapters are hereby added, amended or repealed and respectfully indicated in order to comply with the current State law:

Traffic Code

- 301.02 Agricultural tractor and traction engine. (Added)
- 301.03 Alley. (Added)
- 301.04 Arterial street or highway. (Added)
- 301.05 Autocycle. (Added)
- 301.06 Beacon. (Added)
- 301.07 Bicycle. (Added)
- 301.08 Bicycle box. (Added)
- 301.09 Bicycle lane. (Added)
- 301.10 Bicycle signal face. (Added)
- 301.11 Bicycle signal sign. (Added)
- 301.12 Bikeway. (Added)
- 301.12.1 Boot or booting (Amended)
- 301.13 Bus. (Added)
- 301.14 Business district. (Added)
- 301.15 Busway. (Added)
- 301.16 Cab-enclosed motorcycle. (Added)
- 301.17 Chauffeured limousine. (Added)
- 301.18 Child care center. (Added)
- 301.19 Commercial tractor. (Added)
- 301.20 Controlled-access highway. (Added)
- 301.21 Crosswalk. (Added)
- 301.22 Driver or operator. (Added)

### Traffic Code (Cont.)

- 301.23 Driveway. (Added)
- 301.24 Electric bicycle. (Added)
- 301.25 Electronic. (Added)
- 301.26 Emergency vehicle. (Added)
- 301.27 Explosives. (Added)
- 301.28 Expressway. (Added)
- 301.29 Farm machinery. (Added)
- 301.30 Flammable liquid. (Added)
- 301.31 Freeway. (Added)
- 301.32 Funeral escort vehicle. (Added)
- 301.33 Gross weight. (Added)
- 301.34 Highway maintenance vehicle. (Added)
- 301.35 Highway traffic signal. (Added)
- 301.36 Hybrid beacon. (Added)
- 301.37 In-road warning light. (Added)
- 301.38 Intersection. (Added)
- 301.39 Lane-use control signal. (Added)
- 301.40 Laned highway. (Added)
- 301.41 Limited driving privileges. (Added)
- 301.42 Local authorities. (Added)
- 301.43 Low-speed micromobility device. (Added)
- 301.44 Median. (Added)
- 301.45 Motor-driven cycle or motor scooter. (Added)
- 301.46 Motor vehicle. (Added)
- 301.47 Motorcycle. (Added)
- 301.48 Motorized bicycle or moped. (Added)
- 301.49 Motorized wheelchair. (Added)
- 301.50 Multi-wheel agricultural tractor. (Added)
- 301.51 Natural resources officer. (Added)
- 301.52 Operate. (Added)
- 301.53 Parked or parking. (Added)
- 301.54 Pedestrian. (Added)
- 301.55 Person. (Added)
- 301.56 Pole trailer. (Added)
- 301.57 Police officer. (Added)
- 301.58 Predicate motor vehicle or traffic offense. (Added)
- 301.59 Private road. (Added)
- 301.60 Public safety vehicle. (Added)
- 301.61 Railroad. (Added)
- 301.62 Railroad sign or signal. (Added)
- 301.63 Residence district. (Added)
- 301.64 Ridesharing arrangement. (Added)
- 301.65 Right-of-way. (Added)
- 301.66 Road service vehicle. (Added)
- 301.67 Roadway. (Added)
- 301.68 Roundabout. (Added)
- 301.69 Rural mail delivery vehicle. (Added)
- 301.70 Safety zone. (Added)
- 301.71 School bus. (Added)
- 301.72 Semitrailer. (Added)
- 301.73 Shared-use path. (Added)
- 301.74 Shoulder. (Added)

Traffic Code (Cont.)

- 301.75 Sidewalk. (Added)
- 301.76 Site roadway open to public travel. (Added)
- 301.77 Standing. (Added)
- 301.78 State. (Added)
- 301.79 State highway. (Added)
- 301.80 State route. (Added)
- 301.81 Stop. (Added)
- 301.82 Stop intersection. (Added)
- 301.83 Stopping. (Added)
- 301.84 Street or highway. (Added)
- 301.85 Through highway. (Added)
- 301.86 Thruway. (Added)
- 301.87 Traffic. (Added)
- 301.88 Traffic control device. (Added)
- 301.89 Traffic control signal. (Added)
- 301.90 Trailer. (Added)
- 301.91 Train. (Added)
- 301.92 Truck. (Added)
- 301.93 Two-stage bicycle turn box. (Added)
- 301.94 Type A family child care home. (Added)
- 301.95 Urban district. (Added)
- 301.96 Vehicle. (Added)
- 301.97 Waste collection vehicle. (Added)
- 301.98 Wildlife officer. (Added)
- 331.39 Driving Across Grade Crossing. (Amended)
- 313.02 Through Highways; Stop and Yield Right-of-Way Signs. (Amended)
- 313.03 Traffic Signal Indications. (Amended)
- 313.04 Lane-Use Control Signal Indications. (Amended)
- 313.09 Driver's Duties Upon Approaching Ambiguous or Non-Working Traffic Signal.  
(Amended)
- 313.10 Unlawful Purchase, Possession or Sale. (Amended)
- 313.11 Portable Signal Preemption Devices Prohibited. (Amended)
- 313.12 Bicycle Symbol Signal Indications. (Added)
- 331.33 Obstructing Intersection, Crosswalk or Grade Crossing. (Amended)
- 331.35 Occupying Travel Trailer, Fifth Wheel Vehicle, or Manufactured or Mobile Home  
While in Motion. (Amended)
- 331.38 Stopping for School Bus; Discharging Children. (Amended)
- 331.381 School Bus Operator to Report Violations. (Added)
- 331.39 Driving Across Grade Crossing. (Amended)
- 331.40 Stopping at Grade Crossing. (Amended)
- 331.401 Slow-Moving Vehicles or Equipment Crossing Railroad Tracks.  
(Added)
- 331.45 Restrictions on the Operation of School Buses. (Amended)
- 333.01 Driving or Physical Control While Under the Influence. (Amended)
- 333.03 Maximum Speed Limits; Assured Clear Distance Ahead. (Amended)
- 333.11 Electronic Wireless Communication Device Use Prohibited While Driving.  
(Amended)
- 335.04 Certain Acts Prohibited. (Amended)
- 335.072 Driving Under Financial Responsibility Law Suspension or Cancellation;  
Driving Under a Nonpayment of Judgment Suspension. (Amended)
- 335.074 Driving Under License Forfeiture or Child Support Suspension.  
(Amended)
- 335.09 Display of License Plates or Validation Stickers; Registration. (Amended)

### Traffic Code (Cont.)

- 337.24 Motor Vehicle Stop Lights. (Amended)
- 337.26 Child Restraint System Usage. (Amended)
- 341.01 Commercial Drivers Definitions. (Amended)
- 351.03 Prohibited Standing or Parking Places. (Amended)
- 371.01 Right of Way in Crosswalk. (Amended)
- 371.03 Crossing Roadway Outside Crosswalk; Diagonal Crossings at Intersections.  
(Amended)
- 371.11 Persons Operating Motorized Wheelchairs. (Deleted)
- 371.12 Electric Personal Assistive Mobility Devices. (Amended)

### General Offenses Code

- 513.01 Drug Abuse Control Definitions. (Amended)
- 513.03 Drug Abuse; Controlled Substance Possession or Use. (Amended)
- 513.04 Possessing Drug Abuse Instruments. (Amended)
- 513.05 Permitting Drug Abuse. (Amended)
- 513.07 Possessing or Using Harmful Intoxicants. (Amended)
- 513.08 Illegally Dispensing Drug Samples. (Amended)
- 513.12 Drug Paraphernalia. (Amended)
- 517.01 Gambling Definitions. (Amended)
- 513.19 Pseudoephedrine Sales. (Added)
- 525.02 Falsification. (Amended)
- 529.08 Hours of Sale or Consumption. (Amended)
- 525.05 Failure to Report a Crime, Injury or Knowledge of Death. (Amended)
- 533.01 Obscenity and Sex Offenses Definitions. (Amended)
- 533.04 Sexual Imposition. (Amended)
- 533.15 Dissemination of Private Sexual Images. (Repealed)
- 533.16 Grooming. (Added)
- 537.02 Vehicular Homicide and Manslaughter. (Amended)
- 537.14 Domestic Violence. (Amended)
- 537.20 Illegal Use of a Tracking Device or Application. (Added)
- 545.01 Theft and Fraud Definitions. (Amended)
- 545.05 Misdemeanor Theft. (Amended)
- 549.12 Concealed Handgun Licenses; Possession of Revoked or Suspended License;  
Additional Restrictions; Posting Signs Prohibiting Possession.  
(Amended)

### Fire Prevention Code

- 1519.04 Possession, Sale or Discharge Prohibited; Exceptions. (Amended)

SECTION 4: The complete text of the Traffic and General Offenses Code sections listed above are set forth in full in the current replacement pages to the Codified Ordinances which are hereby attached to this Ordinance as Exhibit A. Any summary publication of this Ordinance shall include a complete listing of these sections. Notice of adoption of each new section by reference to its title shall constitute sufficient publication of new matter contained therein.

SECTION 5: This Ordinance shall take effect at the earliest date allowed by law.

\_\_\_\_\_  
MAYOR

ADOPTED:

ATTEST:

\_\_\_\_\_  
CLERK OF OXFORD CITY COUNCIL